

THE VANGUARD WAY COMPANION



COLIN SAUNDERS

In memory of Graham Butler 1949-2018

Sixth Edition

This sixth edition of the Companion was published in 2019.
It is only available as an online resource.

It replaces previous printed editions published in 1980, 1986 and 1997,
also the online 4th and 5th editions published in 2009 and 2014.

Designed by Brian Bellwood

Published by the Vanguards Rambling Club
35 Gerrards Close, Oakwood, London, N14 4RH, England

© VANGUARDS RAMBLING CLUB 1980, 1986, 1997, 2009, 2014, 2019

Colin Saunders asserts his right to be identified as the author of this work. Whilst the information contained in this guide was believed to be correct at the time of writing, the author and publishers accept no responsibility for the consequences of any inaccuracies. However, we shall be pleased to receive your comments and information of alterations for consideration. Please email colin@vanguardway.org.uk or write to Colin Saunders, 35 Gerrards Close, Oakwood, London, N14 4RH, England.

INTRODUCTION

The Vanguard Way (VGW) Companion is intended to help you plan your itinerary, by providing details of public transport and a guide to facilities such as accommodation, opportunities for refreshment, toilets, phone boxes, post offices, shops selling food and outdoor equipment, places of entertainment, police stations and hospitals though in an emergency you should of course dial 112 or 999 – see page 27).

The information provided in this guide was correct at the time of publication but is subject to change or deletion at any time. We would be grateful to hear from you if you find any changes or additions – please email colin@vanguardway.org.uk.


If you find problems along the route, such as obstructions, crops growing on public rights of way, broken stiles etc., we provide contact details for the relevant highway authorities as indicated in the introductions to the route description. In such cases please remember to let us know too by emailing colin@vanguardway.org.uk.

A list of local tourist information centres is provided in case you need further information about places or attractions in the area.

Finally, that all-important subject for walkers - the weather. We suggest how you can obtain a forecast for the area.

The following symbols are used in this document:

 Telephone number.


 Website address (URL = uniform resource locator), shown in italics.


Email addresses. We do not show these as they can change so much, but you should be able to either find them on the website or use the email contact form that is provided on many websites.

CONTENTS

Public transport	3
Facilities guide (accommodation, refreshments etc.)	6
Emergencies and help	27
Highway authorities	27
Tourist information centres	27
Weather forecasts	28
Other useful contacts	28

PUBLIC TRANSPORT

 Trains and trams. We provide below basic information for train and tram services along the Vanguard Way – they operate daily unless shown otherwise.

 Buses. In the route descriptions and in the list below, we show places where bus services should be available. However, as they and the days of operation change so much, except in special circumstances we no longer provide further details. The best way to find details of bus services in advance is online, either through Transport for London's Journey Planner for Sections 1 (north-south) or K (south-north), or Traveline for all other sections. With a smartphone supplied with the appropriate app, it should be possible to get times of buses due at a near-by bus stop, though in many cases they are very infrequent or don't run every day. Contact details are provided below.

TRAVEL ENQUIRY LINES

TfL and National Rail Enquiries are available 24/7 (all day every day).

Traveline telephone service operates 07:00 to 22:00 daily.

	Telephone	Textphone	Website	For details of
Transport for London (TfL)	0343 222 1234	08001 123 456	www.tfl.gov.uk	London Underground, London Overground, Docklands Light Railway, London Tramlink, London Buses, Taxis and minicabs.
Traveline	0871 200 2233		www.traveline.org.uk	Buses and trains in Surrey, Kent, East and West Sussex.
National Rail Enquiries	08457 48 49 50	0345 60 50 600	www.nationalrail.co.uk	Trains.
Traintracker (automated)	03457 48 49 50			

The UK Bus Checker app for smartphones provides details of buses due both inside and outside London. In London, you can get a text message giving details of the next three buses at a stop by texting the five-digit stop number (on a plate on all TfL stops) to 87287. Alternatively, consult m.tfl.gov.uk from a smartphone. Outside London, text the stop code (displayed on the bus stop flag or timetable) to 84268. Alternatively, consult www.nextbuses.mobi from a smartphone.

There are also many smartphone apps giving train and bus information. For train information, we suggest using the National Rail app. For all transport modes in London, we suggest using the Citymapper app; outside London use the Traveline South & East app.

Maps of tube and rail services in London and the south east of England are available at: www.nationalrail.co.uk/stations_destinations/maps.aspx.

TfL and the county councils also publish details of bus services including maps online and are worth consulting, before you travel.


- London. Visit TfL's 'Bus spider maps' page https://tfl.gov.uk/maps/_bus-spider-maps, then enter the relevant borough, e.g Croydon, then choose your location from the list that appears below, e.g East Croydon, West Croydon or Forestdale. This will bring up the 'spider map' that can be found at most bus stops in London, which can be enlarged as required.
- Surrey. For a static map of bus services in the Oxted/Limpsfield area visit: https://www.surreycc.gov.uk/__data/assets/pdf_file/0014/10742/Oxted_Map_WEB.pdf
Or for an interactive map covering the whole county visit: <https://www.surreycc.gov.uk/maps/surrey-interactive-map>.
- Kent. No longer provides its own public transport information service but refers visitors to Traveline at: <https://www.kent.gov.uk/roads-and-travel/travelling-around-kent/bus-travel>.
- East Sussex. Provides an interactive map of bus services at: <http://www.cartogold.co.uk/eastsussextransport/map.htm>.

SUMMARY OF TRAIN SERVICES

to and from places on or near the Vanguard Way


A list of **taxi and minicab** (pre-booked only) operators appears at the end, in case you need transport where no trains or buses are available.

CROYDON


 *Trains from East Croydon to:* Clapham Junction, Victoria, Milton Keynes, Shepherd's Bush, Watford Junction; London Bridge, Blackfriars, Farringdon, St Pancras International, St Albans, Luton, Bedford, Stevenage and Peterborough; South London suburbs; East Grinstead and Uckfield via Oxted, Edenbridge Town and Dormans; Redhill (for Reading via Guildford and Tonbridge via Edenbridge), Gatwick Airport, Brighton, Berwick, Newhaven, Seaford, and the South Coast.

Trains from West Croydon: to London Bridge and Victoria via South London suburbs; London Overground to Canada Water, Whitechapel and Highbury & Islington; Epsom via Sutton.

Trams from East and West Croydon: operate a circular service between East and West Croydon with services radiating out to Wimbledon, Beckenham Junction, Elmers End, and New Addington.

 Buses of particular use for the Vanguard Way include: **64** Thornton Heath, West Croydon, East Croydon, Selsdon, Addington Village, New Addington; **403** West Croydon, South Croydon, Sanderstead, Warlingham; **407** Caterham, Purley, South Croydon, West Croydon, Wallington, Sutton; **412** West Croydon, South Croydon, Selsdon, Sanderstead, Riddlesdown, Purley; **466** Addington Village, Shirley, East Croydon, South Croydon, Purley, Caterham; **T33** West Croydon, East Croydon, Selsdon, Selsdon Vale, Addington Village.


PARK HILL ROAD

COOMBE ROAD  Trams to New Addington, Croydon.

CROHAM ROAD

ADDINGTON ROAD/SELSDON PARK ROAD

ADDINGTON VILLAGE   Trams to New Addington, Croydon.

SELSDON VALE (Peacock Gardens) 

FORESTDALE SHOPPING CENTRE

COURT WOOD LANE  (Forestdale Estate, south-east corner of Selsdon Wood.)

OLD FARLEIGH ROAD

CHELSHAM COMMON

WARLINGHAM

WOLDINGHAM   Trains to East Croydon, Victoria, Oxted, East Grinstead, Uckfield.

BOTLEY HILL



OXTED   Trains to East Croydon, London Bridge, Victoria, Blackfriars, St Pancras International, Bedford, Dormans, East Grinstead, Edenbridge Town, Uckfield.


MOORHOUSE



WESTERHAM

LIMPSFIELD CHART  (Called The Chart in some bus timetables.)

CROCKHAM HILL

EDENBRIDGE   Trains from **Edenbridge** station to Redhill and Tonbridge, or from **Edenbridge Town** station to London Bridge, East Croydon, Oxted, Buxted and Uckfield.


TROY TOWN (Hilders Lane) 


LINGFIELD   Trains to East Grinstead, Dormans, Oxted, East Croydon, Clapham Junction, Victoria, & London Bridge.



MARSH GREEN 

STARBOROUGH (Moor Lane) 

DORMANSLAND VILLAGE 

DORMANS STATION  Trains to East Grinstead, Lingfield, Oxted, East Croydon, Clapham Junction, Victoria and London Bridge.

HOLTYE COMMON  (2.5 km east of Hammerwood.)

EAST GRINSTEAD   Trains to Dormans, Oxted, Woldingham, East Croydon, Clapham Junction, Victoria and London Bridge.

ASHURSTWOOD 

FOREST ROW 

COLEMANS HATCH 

POUNDGATE 


CROWBOROUGH   Trains to Edenbridge Town, Oxted, East Croydon, London Bridge, Buxted and Uckfield.

HIGH HURSTWOOD 

BUXTED   Trains to Crowborough, Edenbridge Town, Oxted, East Croydon and London Bridge.

BLACKBOYS 



EAST HOATHLY 

CUCKMERE COMMUNITY BUS (CCB)  Operates a complicated network of circuitous routes connecting locations on or near the VGW (Golden Cross, Deanland, Chalvington, Berwick Village, Alfriston, Litlington, Westdean and Exceat) with Berwick and Polegate Stations, Hailsham, Eastbourne, Seaford and Newhaven. Some services operate only once or twice on one or two days per week. For full details contact Traveline or CCB (phone 01323 870920, www.cuckmerebuses.org.uk)

GOLDEN CROSS 


DEANLAND 

CHALVINGTON 

BERWICK STATION   Trains to Lewes, Brighton, Eastbourne and Hastings. When there is no through service, note that for stations towards London it is sometimes quicker to change at Brighton rather than Lewes.


BERWICK VILLAGE 

DRUSILLA'S CORNER 



ALFRISTON  Some buses only stop at the coach park at the north end of the village.


LITLINGTON 



WESTDEAN


EXCEAT  Buses stop at both the Visitor Centre and Cuckmere Inn.

SEAFORD  Trains to Newhaven, Lewes and Brighton.

BISHOPSTONE STATION   Buses stop on the main road 200m north of the station. Trains to Newhaven, Lewes and Brighton.

NEWHAVEN HARBOUR  Trains to Seaford, Lewes and Brighton.

NEWHAVEN TOWN   Trains to Seaford, Lewes and Brighton.

 DFDS Seaways ferry to Dieppe (www.dfdsseaways.co.uk/ferry-routes/ferry-to-france/newhaven-dieppe, phone 0800 917 1201. The ferry terminal is 225m from Newhaven Town Station.

TAXIS AND MINICABS

In many places, you may need or prefer to travel to or from the VGW by taxi or minicab. It's easy to book one in advance online, using either Apple, Bing or Google Maps: in the search box, just enter 'taxi' followed by the required location and a list of those nearby should appear on the left, with their locations shown on the map, then choose one and call them. Searchable maps are also available as an app for mobile phones from Apple (<https://www.apple.com/uk/ios/maps>) or Google (https://www.google.co.uk/intl/en_uk/mobile/maps)

For more options visit www.yell.com or www.traintaxi.co.uk to find numbers for taxis near a rail station.

In Greater London, TfL's 'Find a local minicab' web page can be used online or from smartphones.

Fares vary but should be in the region of £5-6 per mile (£7-8 per mile in Greater London) - this may seem a lot, but bear in mind that you also have to cover the taxi's return journey. In theory, calling the nearest operator should be cheaper and bring a car most quickly to your location.

FACILITIES GUIDE

The following information is a guide to facilities that may be useful to Vanguard Wayfarers, where we know they exist, particularly accommodation and refreshments. **Information is subject to change and you are strongly advised to check beforehand that any facilities you may require are available** - phone numbers and websites are given where known. Email addresses can usually be obtained from websites where available.

For places with a wide selection of establishments, such as Croydon, East Grinstead and Seaford, we have necessarily had to be selective, generally choosing those that are most convenient to the route or station links. It is impractical to include all the information we would like about facilities along the route, so we just provide basic details.

Places some distance off route that have the nearest available emergency facilities - such as police stations, hospitals, etc. - or tourist information centres are also shown.

Inclusion in this list in no way constitutes a recommendation, and we cannot accept responsibility for any shortcomings, but we shall be pleased to hear your opinions of places you have used along the route. We would also be most grateful if you could pass on to us details of any changes to the information shown, of establishments not included here, or of any shown that are no longer available. Please send your comments to Colin Saunders, 35 Gerrards Close, London, N14 4RH or email colin@vanguardway.org.uk.

How to use the facilities guide

Locations are listed in order from north to south. Within each location, accommodation facilities are shown first, in ascending order of price range, then refreshment facilities, then other facilities such as

toilets, phone boxes, tourist information centres and shops.

(VGW) indicates a position beside or very close to the route.

> indicates places that are at least 1 km off route.

Figures in brackets indicate approximate distance in kilometres off-route.

TQ or TV followed by a six-figure number indicates the grid reference for location of accommodation and refreshments, where known.

The following symbols are used:

☎ Telephone number.

🌐 Website address (URL = uniform resource locator), shown in italics. The full address usually includes either 'http://' or 'https://' but these should be automatically inserted when you type the address in the address box.

Email addresses. We do not normally show these as they can change so much, but you should be able to either find them on the website or use the email contact form that is provided on many websites.

The **Facilities Line Diagram** on the following pages should help you work out at a glance where to find public transport, accommodation and refreshments, and how far between them. Then refer to the list to find details of what is available.

FACILITIES LINE DIAGRAM

Based on an original diagram by Colin Hills

Places with accommodation (and usually refreshments) in UPPER CASE.

Places with refreshments only in lower case.

Break points (no accommodation or refreshment facilities) in italics.

🚊 = trains/trams

🚌 = buses

🚕 = taxis

H = accommodation (hotels and inns)

G = accommodation (guest houses, B+Bs)

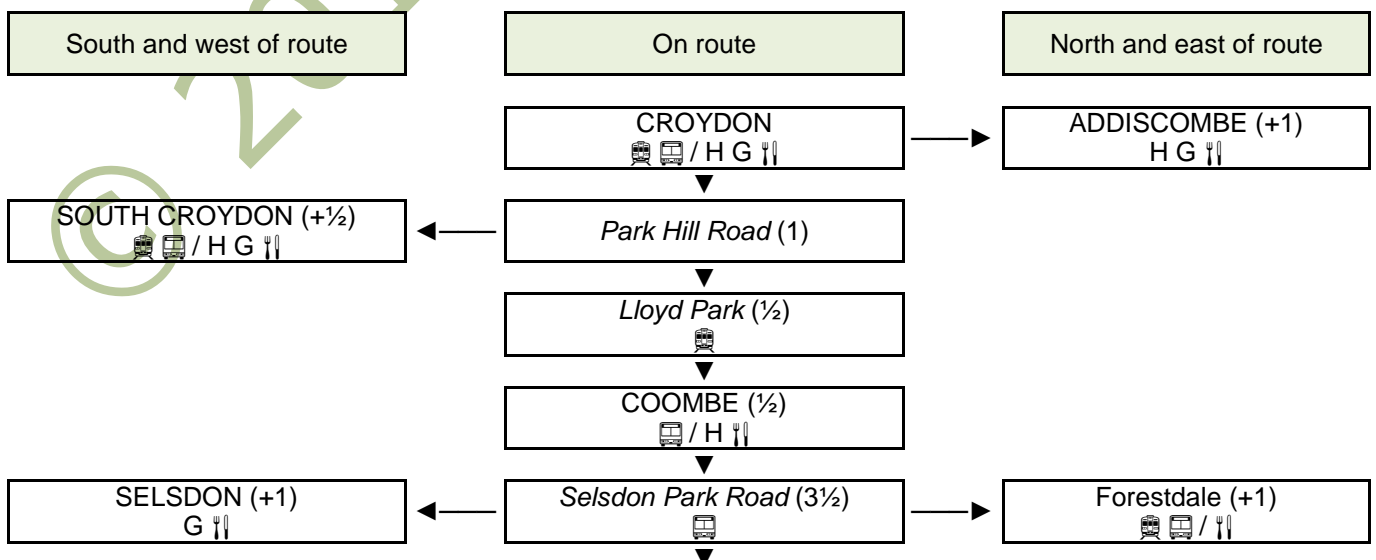
C = camping

S = self-catering

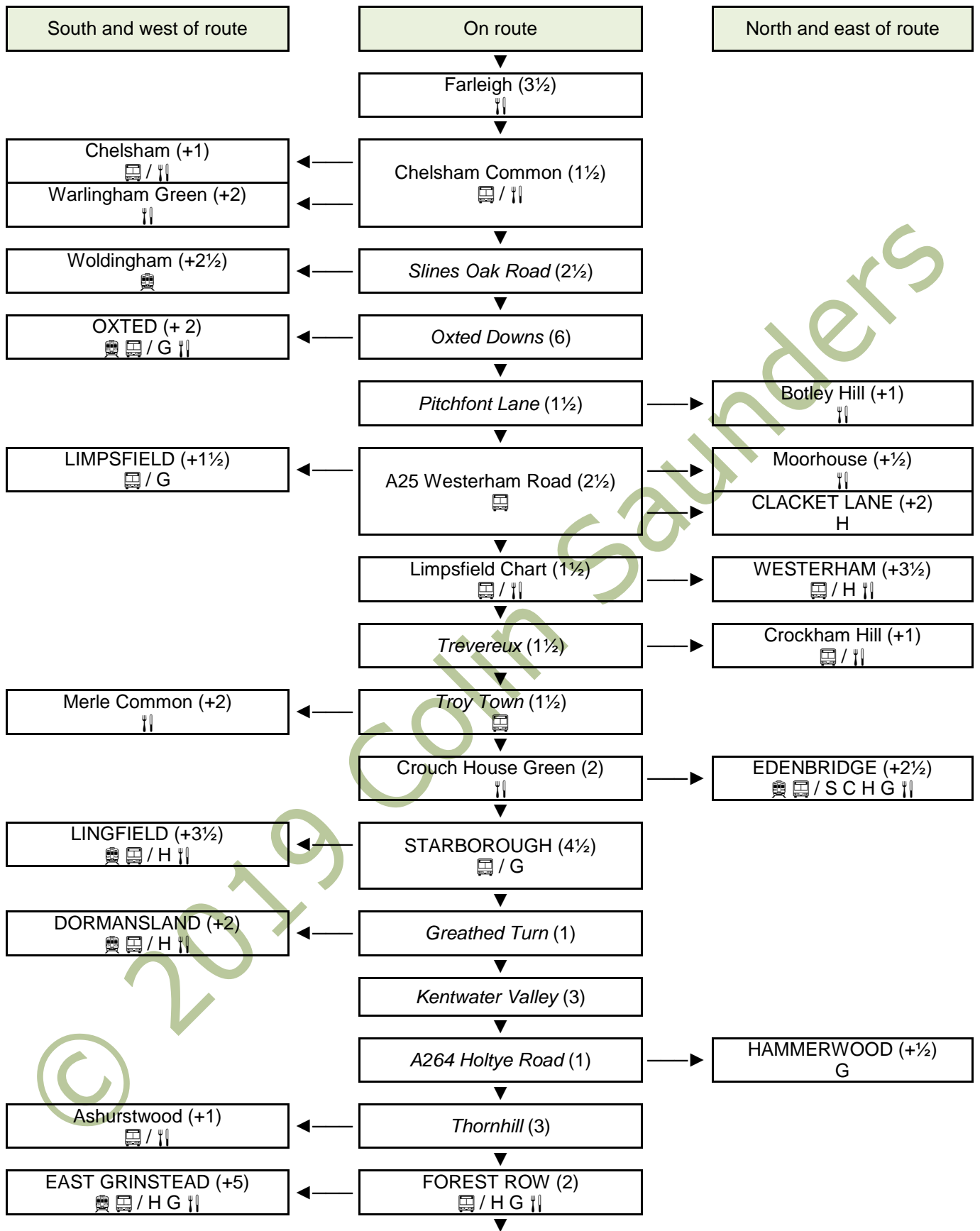
Y = youth hostel

🍴 = refreshments

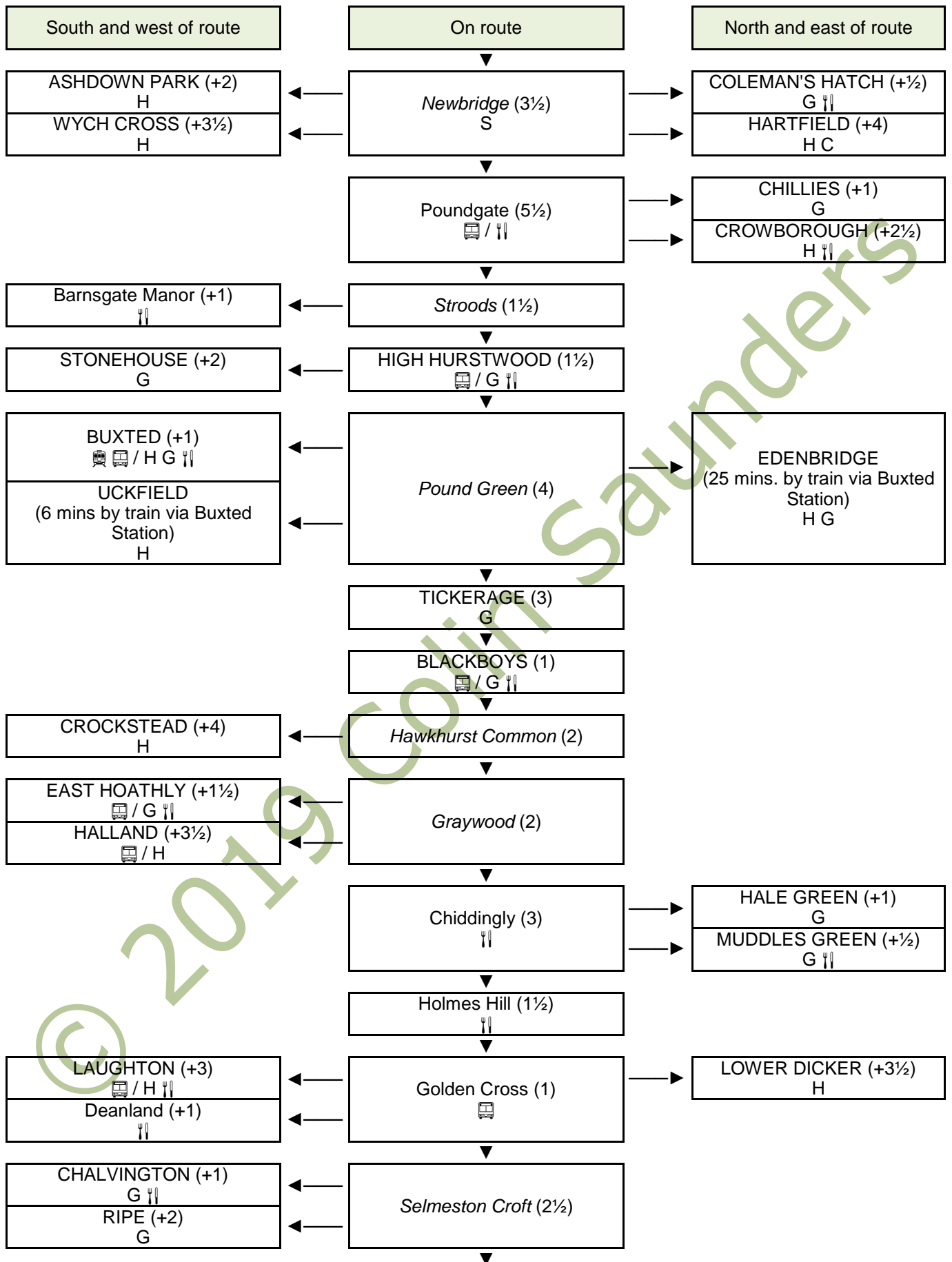
Numbers in brackets indicate distance in kilometres between points.



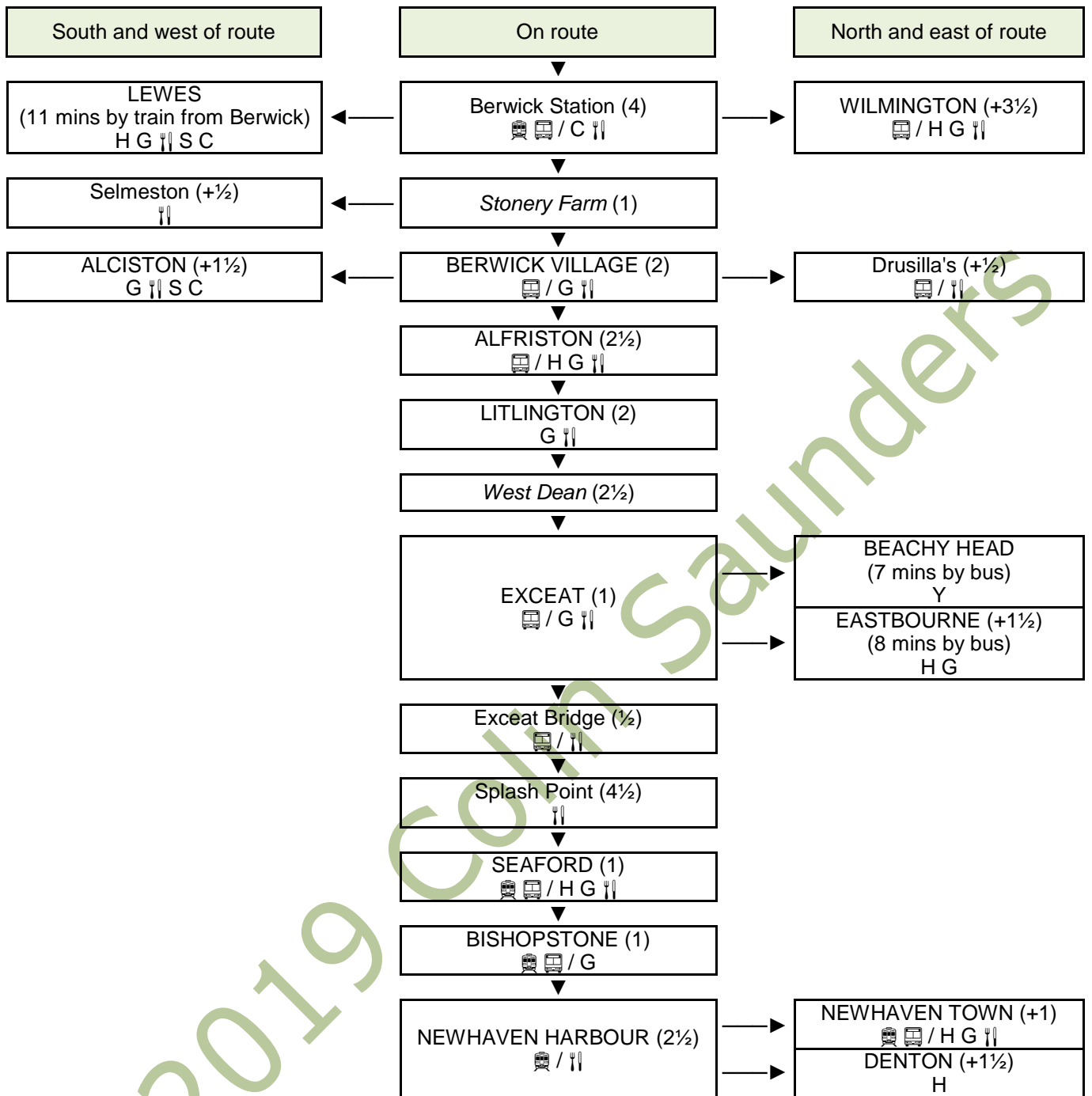
VANGUARD WAY COMPANION



VANGUARD WAY COMPANION



VANGUARD WAY COMPANION



© 2019

© M. Saunders

ACCOMMODATION

Establishments providing accommodation up to around 3 km off-route have been included to provide a wider choice, sometimes a little further where accommodation is in short supply.

Establishments that are some distance off route may be willing to provide transport from and back to the route.

If you prefer to ‘walk light’, with just the items you need for the day, you could consider sending your main baggage ahead by taxi (see 6), or some accommodation establishments may be willing to do this for a fee.

The type of accommodation is indicated by the following letters:

C	Camping facilities
G	Guest house, or B+B (bed and breakfast)
H	Hotel or inn
SC	Self-catering (we only show these where bookings are accepted for 1 or 2 nights)
Y	Youth hostel

Generally, hotels and inns are licensed to sell alcohol but guest houses and B+B's are not, though there are exceptions.

Actual prices are not shown since they can fluctuate considerably. As a guide, our ‘x’ system indicates the approximate price range for bed and breakfast, per person per night sharing a double- or twin-bedded room as at Autumn 2018. Supplements may be charged for single rooms, en suite bathrooms, etc.

x	£28 - £39
xx	£40 - £50
xxx	£50 - £60
xxxx	£60 - £70
xxxxx	£70+

You may be able to obtain lower prices by booking online through one of the hotel booking agencies - do a search for the hotel or B+B you require, or just the location + ‘hotels’ or ‘bed and breakfast’, and see what comes up.

Within reasonable distance of the VGW (though you may need a taxi to reach some of them) there are currently four Premier Inns (at Coombe near Croydon, Clacket Lane on the M25, East Grinstead and Denton near Newhaven) and five Travelodges (at Croydon, South Croydon, Whyteleafe, East Grinstead, Tunbridge Wells and Lower Dicker), where much lower rates may be available by paying in advance, though they are usually non-refundable.

SELF-CATERING. There is a small number of self-catering establishments along the route (marked SC) which accept bookings for one or two nights, so may be suitable for VGW walkers.

HOSTELLING. Although the VGW was designed back in 1980 to link the four YHA hostels then open near the route, ironically all have since closed, so as far as we know there is now no hostel-type accommodation available close to the route. However, Beachy Head Youth Hostel near Eastbourne is just a 15-minute bus ride from Exceat.



CAMPING. There are very few official campsites located close to the VGW, and we know of none anywhere near the northern part of the route. Further south, mostly in East Sussex, we know of official sites close to the VGW at Blackboys, Golden Cross, Exceat and Bishopstone, and some way off route at or near Lingfield, Hartfield, Horam and Halland. Details are shown in the facilities list. Otherwise, with the permission of the landowner, you may be able to camp on farmland or in some pub gardens, including the Berwick Inn at Berwick Station.

Note that no camping is permitted within the Ashdown Forest.

MEALS & REFRESHMENTS

As a rule, refreshment facilities in our list are within about 1 km of the route. *There is however one particularly long 'barren' stretch of 18½ km (11½ miles) - between Crockham Hill and Forest Row - with no refreshments closer than 1½ km, so you will need to carry your own supplies on this stretch.*








Hotels and inns (marked 'H') usually provide meals and refreshments to non-residents. Additional establishments are shown thus:


-  Public house.
-  Restaurant, cafe or tea-room.

For the many walkers who like to patronise J.D.Wetherspoon's establishments, they are located at Croydon, Selsdon, Oxted, East Grinstead, Crowborough, Tunbridge Wells and Eastbourne.

OTHER FACILITIES

Other facilities at places along the route are indicated by the following code letters:

-  Cash machine (also available at most post offices and some shops)
-  Cinemas and theatres
- EQ Outdoor equipment suppliers (phone first to check they stock what you need).
Note that, as well as those listed, there are more equipment shops in Tunbridge Wells, Eastbourne and Brighton.
- EV Event
- MUS Museum
-  Post offices
-  Public telephone
- SP Shopping facilities
-  Tourist Information Centre
-  Public conveniences (toilets)
-  Bicycle hire


In some places we can only indicate the presence of these additional facilities without information. You should be able to get more information about some of these by calling Talking Pages on 118 247 (may be different for some mobile phone networks), or the nearest Tourist Information Centre .

FOR POLICE AND MEDICAL SERVICES SEE PAGE 27

FACILITIES LIST



> indicates places that are off route, showing distance in kilometres in brackets
(VGW = on or very close to the Vanguard Way)



 Telephone number

 = Website. The URLs (website addresses) are usually preceded by 'http:/' or 'https:/' but this is normally automatically inserted by the browser.

CROYDON, Greater London

Accommodation in this grouping is convenient for both the town centre and East Croydon station.

Hx **EasyHotel**, 22 Addiscombe Road, CR0 5PE. TQ 329 656 (VGW). 40 rooms.
 020 8681 1335.  www.easyhotel.com. *Basic but modern accommodation close to VGW start.*

Gxx **Woodstock Guest House**, 30 Woodstock Road, CR0 1JR. TQ 327 651 (½). 8 rooms.
 020 8680 1489.  www.woodstockhotel.co.uk.

Continued over ►

- Hxx Tulsi ApartHotel**, 256 High Street, CR0 1NF. TQ 323 650 (¾). 30 rooms.
☎ 020 3070 1001. 🌐 www.tulsihotel.co.uk.
- Hxxx Hampton by Hilton**, 30 Dingwall Road, CR0 2NB. TQ 326 660 (¼). 120 rooms.
☎ 020 8726 0200. 🌐 <http://hamptoninn3.hilton.com>.
- Hxxx Holiday Inn Express**, 1 Priddy's Yard, Frith Road, CR0 1TS. TQ 322 655 (¾).
156 rooms. ☎ 020 8253 1200. 🌐 www.hiexpress.com/london-croydon.
- Hxxx Lansdowne Hotel**, 1 Lansdowne Road, CR0 2BN. TQ 325 659 (½). 42 rooms.
☎ 020 8681 3381. 🌐 www.lansdownehotelcroydon.com.
- Hxxx Travelodge Croydon Central**, Norfolk House, Wellesley Road, CR0 1LH. TQ 325 657 (½).
147 rooms. ☎ 0871 984 6318. 🌐 www.travelodge.co.uk/croydon.
- Hxxxx Jury's Inn**, Wellesley Road, CR0 9XY. TQ 325 657 (½). 240 rooms.
☎ 020 8448 6000. 🌐 <http://croydonhotels.jurysinns.com>.
- Hxxxx Croydon Park Hotel**, 7 Altyre Road, CR9 5AA. TQ 330 654 (VGW). 211 rooms.
☎ 020 8680 9200. 🌐 www.croydonparkhotel.com.
- ☪ There is a large number of pubs in the town centre; these are the closest to East Croydon station:
The Porter & Sorter, Station Road East (Billinton Hill), CR0 6BT. TQ 329 658 (¼).
☎ 020 8688 4296. TL out of East Croydon station and TL again beside Post Office.
The George (J.D.Wetherspoon), 17 George Street, CR0 1LA. TQ 324 656 (½).
☎ 020 8649 9077. TR out of East Croydon station then SA at main Rd.
- 🍴 Several refreshment kiosks at East Croydon station. Boxpark adjacent to the station has several kiosks where you buy food then eat it in a central open area. Cafés and fast-food within a few hundred metres along George Street (TR out of the station). Many more a little further away in the same direction.
- 🏪 Several along George Street (turn right outside station's main exit); many others in town centre.
Braithwaite Hall/David Lean Cinema, Croydon Clocktower, Katherine Street, CR9 1ET.
☎ 020 8253 1030.
Fairfield Hall & Ashcroft Theatre, Park Lane, CR9 1DG. ☎ 020 8681 0821.
- EQ** Outdoors, 40 St. George's Walk, CR0 1YJ. ☎ 020 8688 1730.
Hewitts, 45 Church Street, CR9 1QQ. ☎ 020 8688 1830.
Millets Outdoor Store, 3 High Street, CR0 1QB. ☎ 020 3370 4559.
- ☪ 10 High Street, Croydon, CR9 1HT. ☎ 0345 722 3355 - main ☪ including Postshop.
- SP** Extensive facilities including the Whitgift Centre (north of George Street).
- ① Croydon Healthy Living Hub, Clocktower Library, Katharine Street, Croydon, CR0 1NX.
☎ 020 8253 1009.
- 📌 At East Croydon station and many other places.
- 🚶 East Croydon station (on platforms, rail travellers only), Whitgift Centre, Croydon Clocktower.

>(1) **ADDISCOMBE, Greater London**

Accommodation in this area is convenient for East Croydon station, and about 1½-2 km from Croydon town centre.

- Hx Croydon Hotel**, 112 Lower Addiscombe Road, Croydon, CR0 6AD. TQ 335 662 (¼).
8 rooms. ☎ 020 8656 7233. 🌐 www.croydonhotel.co.uk.
- Gxx Atini Guest House**, 42 Grant Road, Croydon, CR0 6PG. TQ 338 663 (½). 6 rooms.
☎ 020 8656 2363.
- Hxx Blizz Hotel**, 95 Lower Addiscombe Road, Croydon, CR0 6PT. TQ 335 662 (¼).
☎ 020 8656 2771.

+ ☪, 🍴, 🏪, ☪, SP, 📌

>(1) **SOUTH CROYDON, Greater London**

- Hx Normanton Park Hotel**, 34 Normanton Road, South Croydon, CR2 7AR. TQ 331 640 (1).
21 rooms. ☎ 020 8688 8908. 🌐 <http://hotelnormantonpark.com>.

Continued over ▶

Gxx **Croydon Friendly Guest House**, 16 St. Peter's Road, Croydon, CR0 1HD. TQ 327 647 (1). 13 rooms. ☎ 020 8680 4428.

Hxx **Alpine Hotel**, 16 Moreton Road, South Croydon, CR2 7DL. TQ 330 642 (½). 25 rooms. ☎ 020 8688 6116.

Hxx **Kirkdale Hotel**, 22 St. Peter's Road, Croydon, CR0 1HD. TQ 327 647 (1). 19 rooms. ☎ 020 8688 5898. 🌐 www.kirkdalehotelcroydon.co.uk.

Hxxx **South Park Hotel**, 3 South Park Hill Road, South Croydon, CR2 7DY. TQ 330 646 (¼). 30 rooms. ☎ 020 3070 1001. 🌐 www.southparkhotel.co.uk.

Hxxx **Travelodge South Croydon**, 415 Brighton Road, South Croydon, CR2 6EJ. TQ 325 635 (1½). 30 rooms. ☎ 0871 559 1846. 🌐 www.travelodge.co.uk.

+ 🍷, 🍴, 📺, 🚰, 🚰

LLOYD PARK, Greater London

🍴 Park café in pavilion.

🚰 By pavilion/tennis courts.

COOMBE, Greater London

Hxx **Premier Inn**, Coombe Lodge, 104 Coombe Road, Croydon, CR0 5RB. TQ 344 644 (VGW). 39 rooms. ☎ 0871 527 8282. 🌐 www.premierinn.com.

🍷 Coombe Lodge pub/restaurant - see Premier Inn.

🍴 Coach House Café, Coombe Wood Gardens, Conduit Lane, Croydon, CR0 5RQ. TQ 345 644 (VGW). ☎ 020 8686 8914.

The Chateau Restaurant, Coombe Wood House, Coombe Lane, Croydon, CR0 5RE.

TQ 346 643 (¼). ☎ 020 8686 1244.

🚰 In Coombe Wood Gardens.

>(1) SELSDON, Greater London

Gx **Owlets Bed & Breakfast**, 112 Arundel Avenue, Selsdon, South Croydon, CR2 8BH. TQ 342 621 (1½). 3 rooms. ☎ 020 8657 5213. 🌐 <http://owletsbedandbreakfast.co.uk>.

Hxxxxx **Selsdon Park Hotel**, Selsdon, South Croydon, CR2 8YA. TQ 351 618 (1½). 200 rooms. ☎ 020 8657 8811. 🌐 www.selsdonparkcroydon.co.uk

🍷 Sir Julian Huxley (J.D.Wetherspoon), 152 Addington Road, South Croydon, CR2 8LB. TQ 350 622 (1). ☎ 020 8657 9457.

+ 🍴, 📺, 🚰, 🚰, SP

>(1) FORESTDALE, Greater London

🍷 Forestdale Arms, Featherbed Lane/Selsdon Park Road, Croydon, CR0 9AS. TQ 367 631 (1). ☎ 020 8651 5585.

🍴 Fish and chip shop, Indian restaurant.

+ 📺, 🚰, SP

FARLEIGH, Surrey

🍷 Harrow Inn, Farleigh Road, CR6 9EL. TQ 365 596 (½). ☎ 01883 627565.

🍴 Farleigh Court Golf Club, Old Farleigh Road, CR6 9PE. TQ 371 611 (½). ☎ 01883 627711.

🍴 St. Mary's Church (in hall behind church) does afternoon teas on most Sundays from May to September, 2.30-5.00 pm.

CHELSHAM COMMON, Surrey (shown on some maps as Chelsham)

🍷 The Bull, Chelsham Common, CR6 9PB. TQ 372 590 (VGW). ☎ 01883 625259.


🌐 www.thebull.co. This pub has changed its name several times in recent years, so don't be surprised if it has been renamed by the time you visit.

>(1) **CHELSHAM, Surrey** (*shown on some maps as Warlingham*)

SP Sainsbury Superstore (known as Warlingham Sainsbury's), Limpsfield Road and several small shops.


]

>(2) **WARLINGHAM GREEN, Surrey**

 *Horseshoe*, Farleigh Road, CR6 9EG. TQ 358 585 (1¼). ☎ 01883 622009.

White Lion, 3 Farleigh Road, CR6 9EG. TQ 358 585 (1¼). ☎ 01883 625085.


La Botija Tapas Bar, 2 The Green, CR6 9NA. TQ 356 584 (2). ☎ 01883 627055.

+ , , 

>(1) **WOLDINGHAM, Surrey**

SP Woldingham Village Store (One Stop), 5 The Crescent, CR3 7DB. TQ 370 557 (1).

☎ 01883 652220.

/] At Woldingham Village Store (0345 611 2970).

>(2) **OXTED, Surrey**


Gx **Pinehurst Grange Guest House**, 29 East Hill, RH8 9AL. TQ 394 526 (2¼). 3 rooms.

☎ 01883 716413.


Gx **The Croft**, Quarry Road, RH8 9HE. TQ 393 522 (3). 3 rooms.

☎ 01883 713605.

Gxx **Meads**, 23 Granville Road, RH8 0BX. TQ 399 530 (1½). 3 rooms.


☎ 01883 730115.  www.bandbmeads.co.uk.

 *Oxted Inn*, Station Road West, RH8 9HR. ☎ 01883 723440.


 Fish-and-chip shop in Station Road East.

Pizzeria in Station Road East.

Cafe in Morrison's supermarket, Station Road East, RH8 9AE.

 Several in Station Road East.

 Barn Theatre, 25 Bluehouse Lane, RH8 0AA. ☎ 01959 561811.

 18 Station Road West (0345 6112970). TQ 396 528.


+ **SP**, , 

>(1) **BOTLEY HILL, Surrey**

 *Botley Hill Farmhouse*, Limpsfield Road, CR6 9QH. TQ 397 555 (¾). *Has a very popular restaurant and an in-house brewery.* ☎ 01959 57715).  www.botleyhill-farmhouse.co.uk.

TITSEY, Surrey

 *Titsey House Tea Rooms*, Titsey Place, Oxted, RH8 0SA. TQ 405 551. ☎ 01273 715356.


 www.titsey.org. *Open only for visitors to house and gardens on Wednesdays, Saturdays, Sundays and some bank holiday Mondays.*

]

>(2) **CLACKET LANE, Kent**

Hxx **Premier Inn Westerham**, Clacket Lane Services, M25 Clockwise (westbound), Westerham,

TN16 2ER. TQ 425 545 (2¼). 58 rooms. ☎ 08701 977265/01959 561311.

 www.premierinn.com. *Located on south side of service area. Although just 500m from VGW as the crow flies, a diversion of 2.3 km is necessary. Follow the link to the Grasshopper Inn, continue along A25 for 200m then turn left along Clacket Lane for 1.3 km.*

MOORHOUSE, Surrey

Hxxx Grasshopper Inn, Moorhouse Bank, Westerham, TN16 2EU. TQ 429 534 (¾). 5 rooms.
☎ 01959 563136. 🌐 www.thegrasshopperinn.co. At June 2019, closed for maintenance.

☕ *Grasshopper Inn – see above.*

Mobile refreshment kiosk sometimes located on layby at TQ 427 533 (½).

>(2½) **WESTERHAM, Kent**

Hxxxx Kings Arms Hotel, Market Square, TN16 1AN. TQ 446 540 (2¾). 14 rooms.

☎ 01959 562990. 🌐 www.oldenglishinns.co.uk/westerham.

☕ *George & Dragon*, Market Square, TN16 1AW. ☎ 01959 563071.

🌐 www.george-and-dragon-pub-in-westerham.co.uk.

Grasshopper on the Green, The Green, TN16 1AS. ☎ 01959 562926.

🌐 www.grasshopperonthegreen.co.uk.

☪ *Coffee Garden*, 19 High Street, TN16 1RA. ☎ 01959 561706.

Rendezvous Café Brasserie, 26 Market Square, TN16 1AR. ☎ 01959 561408.

The Deli, 1 Fullers Hill, TN16 1AF. ☎ 01959 569048.

Tudor Rose Tearooms, 8 The Green, TN16 1AS. ☎ 01959 562391.

🏠 Several in High Street.

📍 12 Market Square, TN16 1AW (01959 562817). TQ 445 542.

+ SP, J, 🍷

>(1½) **LIMPSFIELD, Surrey**

Gx Arawa, 58 Granville Road, RH8 0BZ. TQ 403 533 (1½). 3 rooms.

☎ 01883 714104. 🌐 www.arawa.co.uk.

☕ *Bull Inn*, High Street, RH8 0DR. TQ 406 530 (1½). ☎ 01883 713402.

🍷 *Old Lodge Restaurant*, High Street, RH8 0DR. TQ 406 530 (1½). ☎ 01883 714387.

☕/SP *Memorial Stores*, High Street, RH8 0DT. TQ 406 530 (1½). ☎ 01883 713306.

LIMPSFIELD CHART (The Chart), Surrey

☕ *Carpenters Arms*, 12 Tally Road, RH8 0TG. TQ 425 519 (VGW). ☎ 01883 722209.

>(1) **CROCKHAM HILL, Kent**

Gxxxx Hurst Farm, Dairy Lane, TN8 6RA. TQ 433 502 (VGW). 3 rooms.

☎ 01732 807246. 🌐 www.hurstfarm.net.

☕ *Royal Oak*, Main Road, TN8 6RD. TQ 442 505 (1).

☎ 01732 866335. 🌐 www.royaloakcrockhamhill.com.

TROY LANE, Kent

📍 *Near junction with Hilders Lane.*

>(2) **MERLE COMMON, Surrey**

☕ *Royal Oak (Grumpy Mole)*, Caterfield Lane, Oxted, RH8 0RR. TQ 407 485 (1¾).

☎ 01883 722207.

CROUCH HOUSE GREEN, Kent

☕ *Kent & Sussex Golf & Country Club*, Crouch House Road, Edenbridge, TN8 5LQ. TQ 433 468 (VGW). ☎ 01732 867381.

>(2½) **EDENBRIDGE, Kent**

Gx Shoscombe, Mill Hill, TN8 5DA. TQ 445 455 (3). 3 rooms.

☎ 01732 866781. 🌐 www.shoscombe.com.

Continued over ▶

- Hxxx** **Ye Olde Crown Inn**, 74 High Street, TN8 5AR. TQ 443 461. 6 rooms.
☎ 01732 867896. 🌐 <http://yeoldcrown.co.uk>.
- SC** **Holcot Group Holiday Centre**, 3 Hilders Lane, TN8 6LQ. TQ 428 477 (¼).
7 rooms (2 singles, 5 dormitories). ☎ 01732 863330. *Self-catering, available for groups for one night or more.*
- 🍷 **King & Queen**, 81 High Street, TN8 5AU. ☎ 01732 862139.
Old Eden Inn, 121 High Street, TN8 5AX. ☎ 01732 862398. 🌐 www.theoldeden.com.
Ye Olde Crown Inn – see above.
- 🍴 **St John Beryl**, 75 High Street, TN8 5AU. ☎ 01732 865533.
Costa Coffee, 64 High Street, TN8 5AJ. ☎ 01732 866883.
Bridges Community Café, 42 High Street, TN8 5AJ. ☎ 01732 868186.
🌐 www.bridgescentre.org.
On the Run Café, Station Road, TN8 6HL. *At Esso Service Station near Edenbridge Station.*
Also several fish-and-chip shops and takeaways.
- 🏠 Several in High Street.
- 🍷 36 High Street, TN8 5AB. TQ 443 463. ☎ 0345 6112970.
- 📍 Doggetts Barn, High Street, TN8 5LU. ☎ 01732 865368.
- + SP, ♪, ♪

HAXTED, Surrey

Sadly, the former mill museum is currently closed and what was once a restaurant in the adjoining building is now a private residence.

STARBOROUGH, Surrey

- Gxxx** **Starborough Manor**, Moor Lane, Marsh Green, Edenbridge, Kent, TN8 5QY.
TQ 425 441 (VGW). 3 rooms. ☎ 01732 862152. 🌐 www.starboroughmanor.co.uk.

>(1¾) **MARSH GREEN, Surrey**

The former Wheatsheaf pub is now closed.

>(4) **LINGFIELD, Surrey**

- C** **Longacres Caravan and Camping Park**, Newchapel Road, RH7 6LE. TQ 369 426 (7).
☎ 01342 833205. 🌐 www.longacrescamping.co.uk.
- Hx** **Star Inn**, Church Road, RH7 6AH. TQ 389 436 (4). 11 rooms.
☎ 01342 832364. 🌐 www.thestar-lingfield.co.uk.
- 🍴 **Costa Coffee**, 1 Godstone Road, RH7 6BN. ☎ 0845 600 8545.
Joyce's With Best Wishes, RH7 6AA. ☎ 01342 832428.
Cake With Loulou Jane, 22 Godstone Road, RH7 6BW. ☎ 01342 837707.
- 🍷 26 Godstone Road, RH7 6BW
- SP**

>(2) **DORMANSLAND, Surrey**

- Hxx** **Claridge House**, Dormans Road, RH7 6QH. TQ 403 428 (3). 12 rooms.
☎ 01342 832150. 🌐 www.claridgehousequaker.org.uk.
Vegetarian Quaker Centre, normally only accepts stays of several nights.
- 🍷 **Plough**, 44 Plough Road, RH7 6PS. TQ 406 428 (2).
☎ 01342 832933. 🌐 www.ploughdormansland.com.
Royal Oak, 57 High Street, RH7 6PU. TQ 404 422 (2).
☎ 01342 832383. 🌐 www.royaloakdormansland.com.
The Old House at Home, 63 West Street, RH7 6QP.
☎ 01342 836828. 🌐 www.the-old-house-at-home.co.uk.
- 🍷/SP **Potters Stores**. 54 High Street, RH7 6PY. TQ 404 422 (2). ☎ 01342 832361.

STONEHURST, Surrey

J TQ 429 404 (¼)

>(1) **ASHURSTWOOD, East Sussex**

- ☎ *Maypole*, 76 Maypole Road, RH19 3RE. TQ 422 369 (1). ☎ 01342 824061.
Three Crowns, 10 Hammerwood Road, RH19 3TJ. TQ 415 367 (1½). ☎ 01342 410963.
Closed as at July 2018 but may reopen after refurbishment.
 ☎ / SP 19 Hammerwood Road, RH19 3TJ. TQ 415 367 (½).

>(5) **EAST GRINSTEAD, West Sussex**

There are many establishments providing bed and breakfast; this is a selection.

- Gx Cranston House**, Cranston Road, RH19 3HW. TQ 395 385 (5). 3 rooms.
 ☎ 01342 323609. 🌐 www.cranstonhouse.co.uk.
- Gx Moat House**, Moat Road, RH19 3JZ. TQ 391 385 (5). 7 rooms. ☎ 01342 326785.
- Gx The Town House**, 6 De La Warr Road, RH19 3BN. TQ 396 382 (5). 3 rooms.
 ☎ 01342 300310. *Near VGW link.*
- Gxx St. Peter's House**, 55 Moat Road, RH19 3LJ. TQ 392 387 (5). 4 rooms. ☎ 01342 314624.
- Gxx Gothic House**, 55 High Street, RH19 3DD. TQ 397 379 (4½). 3 rooms.
 ☎ 01342 301910. 🌐 www.gothichouse55.com. *On VGW link.*
- Hxx Ship Inn**, Ship Street, RH19 4EG. TQ 394 378 (5). 2 rooms.
 ☎ 01342 312089. 🌐 www.shipinneastgrinstead.co.uk. *Near VGW link.*
- Hxxx Premier Inn**, London Road, Felbridge, RH19 1QW. TQ 376 393 (6½). 55 rooms.
 ☎ 0871 527348. 🌐 www.premierinn.com.
- Hxxx Travelodge East Grinstead**, 2 Little King Street, RH19 3SN. TQ 394 382 (5). 53 rooms.
 ☎ 03719 848484. 🌐 www.travelodge.co.uk
- ATM Many facilities in town centre along VGW link with station.
- EQ Millets**, 55 London Road, RH19 1AW. TQ 394 383 (5). ☎ 01342 779818.
 ☎ 101 London Road, RH19 1EQ. TQ 394 383 (5).
 ☎ Many in town centre, including J.D. Wetherspoon's *The Ounce & Ivy Bush* in The Atrium in King Street.
 🍴, SP, J, ♪. All facilities.

FOREST ROW, East Sussex

- Gx June Cottage**, 118 Hartfield Road, RH18 5LY. TQ 439 347 (¾). 1 room.
 ☎ 01342 823171. 🌐 www.junecottage.co.uk.
- Gx Woodcote**, Park Road, RH18 5BX. TQ 430 346 (VGW). 1 room.
 ☎ 01342 823171. 🌐 www.woodcotebedandbreakfast.com.
- Hxx Brambletye Hotel**, The Square, Lewes Road, RH18 5EL. TQ 424 353 (½). 19 rooms.
 ☎ 01342 824144. 🌐 www.brambletyehotel.co.uk.
- Hxx Chequers Inn**, The Square, RH18 5ES. TQ 425 353 (¼). 21 rooms.
 ☎ 01342 823333. 🌐 www.chequers1452.co.uk.
- ☎ *Brambletye Hotel, Chequers Inn – see above.*
- 🍴 *Riverview Café*, Station Road, RH18 5DW. TQ 427 353 (VGW). ☎ 01342 823030.
Angela's Patisserie, The Square, Lewes Road, RH18 5HE. TQ 425 352 (¼). ☎ 01342 823136.
Java & Jazz Coffee House, The Square, Lewes Road, RH18 5ES. TQ 425 353 (¼).
 ☎ 01342 826699. 🌐 www.javaandjazz.co.uk.
Table Talk, Ashorne House, Lewes Road, RH18 5AB. TQ 425 351 (¼). ☎ 01342 823530.
- ATM Co-op, Hartfield Road, RH18 5DQ.
- EQ Global Adventurer**, The Square, RH18 5ES. TQ 425 352 (¼). ☎ 01342 825069.
 ☎ Newlands Place, Hartfield Road, RH18 5DQ. TQ 424 352 (¼). ☎ 01342 822019.

Continued over ▶

- SP** Good selection of small shops, inc. Cynrel Bakery (organic) in Lower Road, RH18 5HE.
J / ♣ The public toilets in the car park have closed, to be replaced by a community scheme in which several establishments make their toilets available for public use. See note in route descriptions.

NEWBRIDGE, East Sussex

- Gxxx** **Moss Cottage**, Newbridge, Coleman's Hatch, TN7 4ES. TQ 455 328 (VGW).
SC 1 room plus 2 self-catering. ☎ 01342 823913. 🌐 www.mosscottagebandb.co.uk.

>(4) **HARTFIELD, East Sussex**

- Hxx** **Anchor Inn**, Church Street, TN7 4AG. TQ 478 357 (4½). 2 rooms.
 ☎ 01892 770424. 🌐 www.anchorhartfield.com.
C **St. Ives Farm**, Butcherfield Lane, TN7 4JX. TQ 458 365 (4¼).
 ☎ 01892 770213. 🌐 www.stivesfarm.co.uk.
C **Stairs Farm**, Jib Jacks Hill, TN7 4DX. TQ 476 351 (3½).
 ☎ 07526 618841.

COLEMAN'S HATCH, East Sussex

- Gxx** **Gospel Oak**, Sandy Lane, Coleman's Hatch, Hartfield, TN7 4ER. TQ 447 327 (¼). 2 rooms.
 ☎ 01342 823840.
 ☎ **Hatch Inn**, Coleman's Hatch, Hartfield, TN7 4EJ. TQ 452 334 (½). ☎ 01342 822363.

>(2) **ASHDOWN PARK, East Sussex**

- Hxxxxx** **Ashdown Park Hotel**, Wych Cross, Forest Row, RH18 5JR. TQ 431 321 (2). 95 rooms.
 ☎ 01342 824988. 🌐 www.ashdownpark.com.
 ⓘ Ashdown Forest Centre, Ashdown Park, Wych Cross, Forest Row, RH18 5JP.
 TQ 432 323 (1½). ☎ 01342 823583. 🌐 www.ashdownforest.org.

>(3¼) **WYCH CROSS, East Sussex**

- Hxxx** **Roebuck Hotel**, Wych Cross, Forest Row, RH18 5JL. TQ 420 319 (3¼). 30 rooms.
 ☎ 01342 823811. 🌐 www.oldenglishinns.co.uk/our-locations/the-roebuck-forest-row.

POUNDGATE, East Sussex

- ☎ **Crow & Gate**, Poundgate, Crowborough, TN6 3SU. TQ 493 289 (VGW).
 ☎ 01892 603461. 🌐 www.vintageinn.co.uk/restaurants/south-east/thecrowandgatecrowborough.

BARNSGATE, East Sussex

- ☎ **Barnsgate Manor**, Herons Ghyll, Uckfield, TN22 4DB. TQ 480 202 (1).
 ☎ 01825 713366. 🌐 www.barnsgate.co.uk or www.barnsgate.co.uk/afternoon-tea-barnsgate.

>(2½) **CROWBOROUGH, East Sussex**

- Gx** **Arthur Family B&B**, 2 The Grove, Southview Road, TN6 1NY. TQ 513 303 (2½). 2 rooms.
 ☎ 01892 653328. 🌐 www.2thegrove.co.uk.
 ☎ **Beacon House**, Croft Road, TN6 1DL. ☎ 01892 668473.
 ☎ Several in town centre, including J.D. Wetherspoon's *The Crowborough Cross* in Beacon Road.
 ☎, ☎, ☎, **SP**, **J**, ☎

>(1) **CHILLIES, East Sussex**

- Gxx** **Chillies Granary**, Chillies Lane, Crowborough, TN6 3TB. TQ 497 278 (1). 3 rooms.
 ☎ 01892 655560.

HIGH HURSTWOOD, East Sussex

- Gx** **Old Mill Farm**, Chillies Lane, High Hurstwood, Uckfield, TN22 4AJ. TQ 493 261 (½).
 3 rooms. ☎ 01825 732279.
 ☎ **The Hurstwood**, Hurstwood Road, High Hurstwood, Uckfield, TN22 4AH. TQ 495 256 (¾).
 ☎ 01825 732257.

J

>(2) **STONEHOUSE, East Sussex**

Gx **The Orchard**, Rocks Lane, High Hurstwood, TN22 4BN. TQ 486 250 (2). 2 rooms.
☎ 01825 732946.

POUND GREEN, East Sussex

]

>(1) **BUXTED, East Sussex**

Hxx **Buxted Inn**, High Street, TN22 4LA. TQ 498 233 (1). 8 rooms.

☎ 01825 733510. 🌐 www.thebuxtedinn.co.uk. *On VGW links with Buxted Station.*

Hxxx **Buxted Park Country House Hotel**, Buxted Park, TN22 4AY. TQ 485 228 (2½). 44 rooms.

☎ 01825 733333 or 0845 072 7412. 🌐 www.handpickedhotels.co.uk/buxtedpark.

☎ *Buxted Inn – see above.*

White Hart, Station Road, TN22 4DP. TQ 495 234 (1½).

☎ 01825 732068. 🌐 www.thewhitehartbuxted.co.uk.

SP **Buxted Stores**, High Street, TN22 4JZ. TQ 498 233 (1). ☎ 01825 733201). *On VGW links with Buxted Station.*

]

If you are stuck for accommodation in this area, you can reach Edenbridge (in 25 minutes, see above) or Uckfield (in 6 minutes) by train from Buxted.

UCKFIELD, East Sussex

Hx **Smokehouse & Lodge**, 91 High Street, Uckfield, TN22 1RG. TQ 473 213 (6). 6 rooms.

☎ 01825 766790. 🌐 www.smokehouse.southcoastinns.co.uk.

TICKERAGE, East Sussex

Gxx **Beggars Barn**, Barn Lane, Framfield, TN22 5RX. TQ 510 215 (¼). 4 rooms.

☎ 01825 890868. 🌐 www.beggarsbarn.co.uk or
<http://caroline863.wixsite.com/beggars-barn-bb>.

BLACKBOYS, East Sussex

C **Cider House Farm Camping Park**, TN22 5JD. TQ 521 197 (1). ☎ 01825 890303.

Gxx **Blackboys Inn**, B2192, Lewes Road, TN22 5LG. TQ 522 204 (VGW). 5 rooms.

☎ 01825 890283. 🌐 www.theblackboys.co.uk.

Gx **Ranger's Cottage**, Terminus Road, TN22 5LX. TQ 518 207 (VGW). 2 rooms.

☎ 01825 890463. 🌐 www.smoothhound.co.uk/hotels/rangerscottage.html.

☎ *Blackboys Inn, see above.*

☎ **SP** *The Grove Café and Village Stores*, Unit B2, Brownings Farm Workshops, Lewes Road, TN22 5HG. TQ 529 208 (¾). ☎ 01825 890415.

]

> (5) **HORAM, East Sussex**

C **Horam Manor Touring Park**, Horam, Heathfield, TN21 0YD. TQ 575 173 (5).

☎ 01435 813662. 🌐 www.horam-manor.co.uk.

> (4) **CROCKSTEAD**

Hxxxx **Crockstead Farm Hotel**, Eastbourne Road, Halland, BN8 6PT. TQ 493 178 (4½). 15 rooms.

☎ 01825 841022. 🌐 www.crockstead-sussex.co.uk.

> (1¼) **EAST HOATHLY, East Sussex** (pronounced hoath-lee)

Gxx **Old Whyly**, London Road, BN8 6EL. TQ 517 168 (2½). 4 rooms.

☎ 01825 840216. 🌐 www.oldwhyly.co.uk.

☎ *Foresters Arms*, 6 South Street, BN8 6DS. TQ 520 160 (1¾). ☎ 01825 840208.

Kings Head, 1 High Street, BN8 6DR. TQ 523 163 (1¼).

☎ 01825 840238. 🌐 www.thekingshead.org. *Produces its own real ale.*

Continued over ▶

☎ /SP 2 High Street (01825 840400). TQ 522 163 (1½).

>(3½) **HALLAND, East Sussex**

Gxx **Beechwood**, Eastbourne Road, Halland, Lewes, BN8 6PS. TQ 497 169 (4½). 3 rooms.

☎ 01825 840937. 🌐 www.beechwoodbandb.co.uk.

Hx **Black Lion Inn**, Halland, Lewes, BN8 6PN. TQ 501 165 (3½). 7 rooms.

☎ 01825 840304. 🌐 www.theblacklioninn-halland.co.uk.

Hxx **The Forge**, Halland, Lewes, BN8 6PW. TQ 502 165 (3½). 12 rooms.

☎ 01825 840456. 🌐 www.theforge-halland.co.uk.

CHIDDINGLY, East Sussex (pronounced 'chidding-lie')

☎ *Six Bells*, The Street, BN8 6HT. TQ 544 142 (VGW). ☎ 01825 872227.

EV Chiddingly Festival (September/October). ☎ 01825 872383. 🌐 www.chiddinglyfestival.co.uk.

>(½) **MUDDLES GREEN, East Sussex**

Gxxx **Netherwood Lodge**, Burgh Hill Road, Muddles Green, Chiddingly, BN8 6HS. TQ 544 133 (½). 2 rooms. ☎ 01825 872512. 🌐 www.netherwoodlodge.co.uk.

🍴 / SP *Chiddingly Village Shop and Café*, Farley Yard, Muddles Green, BN8 6HW. TQ 547 134 (½).

☎ 01825 872949. 🌐 www.chiddinglyshop.org.

>(1) **HALE GREEN, East Sussex**

Gxx **Hale Farm House**, Hale Green, Chiddingly, BN8 6HQ. TQ 554 145 (1). 3 rooms.

☎ 01825 872619.

HOLMES('S) HILL, East Sussex

🍴 *Happy Days Café*, Holmes Hill Estate, BN8 6JA. TQ 531 129 (VGW). ☎ 01825 872883.

>(½) **GOLDEN CROSS, East Sussex**

C **Old Mill Holiday Park**, Chalvington Road, Golden Cross, Hailsham, BN27 3SS. TQ 537 121 (1). ☎ 01825 872532.

🏠 At BP Service Station, Golden Cross (A22), BN27 4AW. TQ 537 125 (½).

☎ / SP At BP Service Station, Golden Cross (A22), BN27 4AW. TQ 537 125 (½). ☎ 01825 872215.

>(3) **LAUGHTON, East Sussex**

Hx **Roebuck Inn**, Laughton, Lewes, BN8 6BG. TQ 502 131 (3¼). 4 rooms.

☎ 01323 811244. 🌐 www.theroebuckinn.pub.

>(2) **UPPER DICKER, East Sussex**

SP *The Village Shop*, Coldharbour Road, BN27 3QE. TQ 552 098 (2). ☎ 01323 844352.

>(3½) **LOWER DICKER / LOWER HORSEBRIDGE, East Sussex**

Hxxx **Travelodge Hellingly Eastbourne**, Boship Roundabout, Lower Dicker, BN27 4DP. TQ 571 112 (3½). 40 rooms. ☎ 08719 846035. 🌐 www.travelodge.co.uk.

Hxxxx **Boship (Lions) Farm Hotel**, Boship Roundabout, Lower Dicker, BN27 4AT.

TQ 570 111 (3½). 47 rooms. ☎ 01323 844826. 🌐 www.lionhotels.co.uk/hotel-boship.html.

📍 At the Travelodge ☎ 01323 442667.

>(1) **DEANLAND, East Sussex**

🏠 *Inn on the Park*, Deanland Wood Park, BN27 3RN. TQ 527 115 (1).

☎ 01825 872359.

CHALVINGTON, East Sussex

Gx **Lower Claverham Farm**, Chalvington, Berwick, BN26 6TJ. TQ 532 091 (½). 2 rooms.



☎ 01323 811326 or 07984 661264. 🌐 www.lowerclaverhamfarm.com.




Continued over ▶

 **Yew Tree Inn**, Chalvington Road, BN27 3TB. TQ 525 099 (½).
 01323 811326.  www.yewtreechalvington.com.

]

>(2) **RIPE, East Sussex**

Gxx Hall Court Farm, Firlle Road, Ripe, Lewes, BN8 6AY. TQ 497 093 (3). 3 rooms.
 01323 811496.  www.hallcourtfarm.co.uk.

 /SP **Ripe Village Stores**, Church Lane, Ripe, BN8 6AS. TQ 510 100 (2).
 01323 811811.  www.ripevillagestores.co.uk.

BERWICK STATION, East Sussex

C May be possible in the Berwick Inn's garden, with permission of manager.

 **Berwick Inn**, Station Road, BN26 6SZ. TQ 526 067 (VGW).
 01323 871277.  www.theberwickinn.co.uk.



 40m south of Berwick Inn. TQ 526 066 (VGW).

If you are stuck for accommodation in this area, by train from Berwick it's just 11 minutes to Lewes, 15 minutes to Eastbourne or 26 minutes to Brighton, where there is a huge choice of accommodation. As Lewes is closest, we provide details of some accommodation there. For Eastbourne and Brighton, please contact their tourist information offices (see page 27).

>(12) **LEWES, East Sussex**

Gx Harveys Way, 1 Harveys Way, BN7 2JW. TQ 420 103 (12). 2 rooms.
 01273 480865.  www.nationaltrail.co.uk/south-downs-way/accommodation/1-harveys-way.

Gxx Castle Banks Cottage, 4 Castle Banks, BN7 1UZ. TQ 414 102 (12). 2 rooms.
 01273 476291.  www.lodging-world.com/UK/castle-banks-cottage-in-lewes-113697.



Gxx Dubois, 38 Prince Edward's Road, BN7 1BE. TQ 409 103 (12). 2 rooms.
 01273 479865.  www.duboisbedandbreakfast.co.uk.



Gxx Felix House, 22 Gundreda Road, BN7 1PX. TQ 406 105 (13). 3 rooms.  01273 473250.



Gxx The Old Coach House, Bull Lane, BN7 1UA. TQ 413 096 (12). 1 room.  01273 483138.



Gxx The Prospect, St. Martin's Lane, BN7 1UD. TQ 414 099 (12). 2 rooms.
 01273 472883.  www.theprospectbandb.co.uk.

Gxx Two Chimneys, 25 Gundreda Road, BN7 1PT. TQ 406 105 (12). 2 rooms.  01273 476079.


Gxxxx Berkeley House, 2 Albion Street, BN7 2ND. TQ 416 102 (12). 3 rooms.
 01273 476057.  www.berkeleyhouselewes.co.uk.

Hxxxx White Hart Hotel, High Street, BN7 1XE. TQ 415 100 (12). 53 rooms.
 01273 476695.  www.legacy-hotels.co.uk/legacy-whitehartlewes.

Hxxxxx Shelley's Hotel, 135 High Street, BN7 1XS. TQ 412 100 (12). 19 rooms.
 01273 472361.  www.the-shelleys.co.uk.


Hxxxxx Pelham House, St. Andrew's Lane, BN7 1UW. TQ 415 100 (12). 31 rooms.
 01273 488600.  www.pelhamhouse.com.

SC Lill-Stugan, 33 Houndean Rise, BN7 1EQ. TQ 399 098 (13).

Self-catering garden flat for 4 persons (minimum 2-nights).  01273 483580.

   /SP.

>(1) **SELMESTON, East Sussex**

Gxx Rosette Cottage, Lewes Road (A27), BN26 6UG. TQ 507 065 (1). 1 room.
 01323 811178.

 **Barley Mow**, Lewes Road, BN26 6UE. TQ 507 066 (1).
 01323 811033.  www.thebarleymowfreehouse.com.

>(3) **WILMINGTON, East Sussex**

Hxx The Giant's Rest, The Street, BN26 5SQ. TQ 546 045 (3). 2 rooms.
☎ 01323 870207. 🌐 www.giantsrest.co.uk.

Hxxxx Crossways Hotel, Lewes Road, BN26 5SG. TQ 547 048 (3). 7 rooms.
☎ 01323 482455. 🌐 www.crosswayshotel.co.uk.

BERWICK VILLAGE, East Sussex

Gxx Dawes House, Alfriston Road, BN26 5QS. TQ 525 052 (½, near Drusilla's). 2 rooms.
☎ 01323 871471. 🌐 www.daweshouse.co.uk.

🍷 **Cricketers Arms**, BN26 6SP. TQ 519 052 (VGW).
☎ 01323 870469. 🌐 www.cricketersberwick.co.uk.

🍴 **Drusilla's Park**, BN26 5QS. TQ 524 049 (½).
☎ 01323 874100. 🌐 www.drusillas.co.uk.

>(1¾) **ALCISTON, East Sussex** (pronounced 'Arlston')

Gxxx Bo-Peep Farmhouse, Bopeep Lane, BN26 6UJ. TQ 499 055 (2½). 3 rooms.
☎ 01323 871299. 🌐 www.bopeepfarmhouse.co.uk.

SC Candlemas House has a self-catering studio which can be rented for minimum 2 nights.
Contact agent Kent & Sussex Holiday Cottages ☎ 01580 720770.
🌐 www.kentandsussexcottages.co.uk.

🍷/SC **Rose Cottage Inn**. TQ 506 058 (1¾). Closed Mondays. Also has 2 self-catering apartments for minimum 2-night stay. ☎ 01323 870377. 🌐 www.therosecottageinn.com.

ALFRISTON, East Sussex

C Alfriston Camping Park, Pleasant Rise Farm, Cuckmere Road, BN26 5TN. TQ 515 027 (½).
☎ 07920 879098 or 07591 880129. 🌐 www.alfristoncamping.com.

Gx Chestnuts, 8 High Street, BN26 5TB. TQ 520 030 (VGW). 3 rooms.
☎ 01323 870959. 🌐 <http://chestnutsalfriston.co.uk>.

Gxx April Cottage, 3 Deans Road, BN26 5XR. TQ 518 031 (¼). 6 rooms.
☎ 01323 870536. 🌐 www.aprilcottage-alfriston.co.uk.

Gxx Rose Cottage, North Street, BN26 5UQ. TQ 521 033 (VGW). 2 rooms.
☎ 01323 871534. 🌐 www.rosecott.uk.com.

Hxx Ye Olde Smugglers Inn (Market Cross), Waterloo Square, BN26 5UE. TQ 520 031 (VGW).
4 rooms. ☎ 01323 870241. 🌐 www.smugglersalfriston.co.uk.

Hxx Wingrove House, High Street, BN26 5TD. TQ 521 029 (¼). 5 rooms.
☎ 01323 870276. 🌐 www.wingrovehousealfriston.com.

Gxxx Dacres, High Street, BN26 5TP. TQ 518 028 (¼). 1 room. ☎ 01323 870447.

Hxxxx Riverdale House Hotel, Seaford Road, BN26 5TR. TQ 516 024 (1). 4 rooms.
☎ 01323 871038. 🌐 www.riverdalehouse.co.uk.

Hxxxx George Inn, High Street, BN26 5SY. TQ 521 031 (VGW). 6 rooms.
☎ 01323 870319. 🌐 www.thegeorge-alfriston.com.

Hxxxx Best Western Dean's Place Hotel, Seaford Road, BN26 5TW. TQ 519 028 (¼). 36 rooms.
☎ 01323 870248. 🌐 www.deansplacehotel.co.uk.

Hxxxx Star Inn, High Street, BN26 5TA. TQ 520 030 (VGW). 37 rooms.
☎ 01323 870495. 🌐 www.thestaralfriston.co.uk.

🍷 **Smugglers Inn (Market Cross), George Inn and Star Inn** – see above.

🍴 There is a water tap on the wall outside Alfriston church.

Badgers Tea House, 13 North Street, BN26 5UG.

☎ 01323 871336. 🌐 www.badgersteahouse.com.

Chestnuts, High Street - see above.

Moonrakers Restaurant, High Street, BN26 5TD. TQ 521 031 (VGW). ☎ 01323 871199.

Continued over ▶

Old Saddlers Tea Shop, High Street, BN26 5TD. TQ 520 030 (VGW). ☎ 01323 870434.
Singing Kettle, 6 Waterloo Square, BN26 5UD. TQ 520 031 (VGW).

☎ 01323 870723. 🌐 www.thesingingkettleahouse.co.uk.

Stones, Waterloo Square, BN26 5UF. TQ 520 031 (VGW). ☎ 01323 871251.

Tudor House Restaurant, High Street, BN26 5SY. TQ 521 030 (VGW). ☎ 01323 870891.

SP *Alfriston Village Stores*, Waterloo Square. TQ 520 031 (VGW). ☎ 01323 870201.

🚪 / 🍴 In main car park (north end of village).

LITLINGTON, East Sussex

Gxx **Spring Cottage**, 4 The Street, BN26 5RF. TQ 522 016 (VGW). 1 room.

☎ 01323 871862. 🌐 www.springcottagebandb.com.

🍷 *Plough & Harrow*, The Street, BN26 5RE. TQ 523 016 (VGW).

☎ 01323 870632. 🌐 www.ploughandharrowlitlington.co.uk.

🍴 *Litlington Tea Gardens*, The Street, BN26 5RB. TQ 523 017 (VGW). ☎ 01323 870222.

> (2) RATHFINNY, East Sussex

Gxxx **Flint Barns**, Rathfinny Wine Estate, White Way, Alfriston, BN26 5TU (2). TQ 504 019 (2).
 10 rooms. ☎ 01323 874030. 🌐 www.rathfinnyestate.com. Evening meals available by arrangement.

WESTDEAN, East Sussex

🚪 By village pond.

EXCEAT, East Sussex

C **Foxhole Bottom Campsite**, Seven Sisters Country Park, Exceat, Seaford, BN25 4AD.
 TV 522 985 (1½). ☎ 01323 870280. 🌐 www.sevensisters.org.uk/page53.html.
 Camping barn also available (parties: advance booking essential).

Yx/C **Beachy Head Youth Hostel** is a 15-minute bus ride from Exceat Visitor Centre. East Dean Road, Eastbourne, BN20 8ES. TV 588 990 (7). 30 beds, camping permitted.
 ☎ 0345 3719316. 🌐 www.hihostels.com/hostels/yha-eastbourne.

Gxx **Saltmarsh Farmhouse**, Seven Sisters Country Park, Exceat, Seaford, BN25 4AD.
 TV 519 995 (VGW). 6 rooms. ☎ 01323 870218. 🌐 www.saltmarshfarmhouse.co.uk.

🍴 *Saltmarsh Farmhouse Restaurant and Tearoom* behind Visitor Centre - see above.

① Seven Sisters Country Park Visitor Centre, Exceat, Seaford, BN25 4AD. TV 519 995 (VGW).
 ☎ 01323 870280.

🚪 / 🍴 At Visitor Centre.

EXCEAT BRIDGE, East Sussex

🍷 *Cuckmere Inn*, Exceat Bridge, Seaford, BN25 4AB. TV 513 993 (VGW).

☎ 01323 892247. 🌐 www.vintageinn.co.uk/restaurants/south-east/thecuckmereinnseaford.

SPLASH POINT (Seaford east end), East Sussex

🍴 *The View* (at Seaford Head Golf Course), Southdown Road, Seaford, BN25 4JS.

TV 491 982 (¼). ☎ 01323 890139. 🌐 www.the-view.co.uk.

Refreshment kiosk by Martello Tower.

🍴 By Martello Tower and on link with Seaford Station.

SEAFORD, East Sussex

There are many establishments providing bed and breakfast; this is a selection of places that are nearest to the VGW and its link with Seaford station.

Gx **Cornerways**, 10 The Covers, BN25 1DF. TV 485 985 (¼). 2 rooms. ☎ 01323 492400.

Hx **Shore Inn**, 7 Dane Road, Seaford, BN25 1LG. TV 482 991 (¼). 3 rooms. ☎ 01323 896719.

Gxx **Hawthorne Cottage**, 5 Hawth Way, BN25 2NG. TV 476 996 (½). 2 rooms. ☎ 01323 892312.

Continued over ▶

- Gxx Hill House**, Eastbourne Road, BN25 4BG. TV 476 996 (½). 3 rooms.
☎ 01323 899759. 🌐 www.hillhouseinseaford.co.uk.
- Gxx Holmes Lodge**, 72 Claremont Road, BN25 2BJ. TV 478 995 (¼). 6 rooms.
☎ 01323 898331. 🌐 www.holmeslodge.co.uk.
- Gxx Silverdale Guest House**, 21 Sutton Park Road, BN25 1RH. TV 484 992 (¾). 7 rooms.
☎ 01323 491849. 🌐 www.bedsforcyclists.co.uk/Accommodation/sussex/seaford/the-silverdale-guesthouse/460.
- Gxx The Gallery**, Cliff Road, BN25 1BB. TV 488 984 (¼). 3 rooms. ☎ 01323 491755.
- Hxx Avondale Hotel**, Avondale Road, BN25 1RJ. TV 485 992 (¾). 8 rooms.
☎ 01323 890008. 🌐 www.theavondale.co.uk.
- Hxx Wellington Hotel**, 33 Steyne Road, BN25 1HT. TV 485 988 (VGW). 4 rooms.
☎ 01323 899517. 🌐 www.thewellington-hotel.com.
- Hxx White Lion Hotel**, 74 Claremont Road, BN25 2BJ. TV 478 995 (¼). 5 rooms.
☎ 01323 892473. 🌐 www.whitelionhotelseaford.co.uk.
- 🏠 *Wellington Hotel, White Lion Hotel: see above.*
Bay Tree Inn, Pelham Road, BN25 1EP. TV 481 988 (VGW). ☎ 01323 873764.
Old Boot Inn, 13 High Street/16 South Street, BN25 1HS. TV 484 988 (VGW).
☎ 01323 895454.
- ☎ *Steamworks*, 2 Station Approach (in Seaford Station), BN25 2AR. TV 481 991 (½).
- 🍴 *The Cornish Connection*, Seaford Station, Station Approach, BN25 2AR. TV 481 991 (¼).
Cup A Cabana, 12 Dane Road, BN25 1LL. TV 481 991 (¼). ☎ 01323 899739.
Diella's Restaurant, Dane Road, BN25 1DJ. TV 481 991 (¼).
☎ 01323 892771. 🌐 www.diellas.co.uk.
Lighthouse Café, Dane Road, BN25 1DJ. TV 481 991 (VGW).
☎ 01323 894864. 🌐 www.lighthousecafe-venue.co.uk.
Trawlers Fish Restaurant, 32 Church Street, BN25 1LD. TV 482 991 (¼). ☎ 01323 892520.
Salts Café, Salts Recreation Ground, 14 Marine Parade, BN25 2PJ. TV 477 991 (VGW).
- 🏠 Several in the town centre.
- EQ** C&E Sports & Leisure, 13 Clinton Place, BN25 1NL. ☎ 01323 897981.
Church Street, BN25 1LR. ☎ 0845 722 3344. TV 488 988.
- 📌 At station.
- 📍 37 Church Street (in police station), BN25 1HG. ☎ 01323 897426.
🌐 www.seaford-sussex.co.uk/tic.htm.
Some tourist information is also available at the Seaford Museum.
- MUS** Seaford Museum, Martello Tower, The Esplanade, BN25 1JH. ☎ 01323 898222.
🌐 www.seafordmuseum.co.uk.
- 🎭 On sea-front by Martello Tower.
In South Street opposite Old Boot Inn.
In Salts Recreation Ground, Marine Parade.
- 🎭 Barn Theatre, Saxon Lane, BN25 1QL. ☎ 01323 492240.
🌐 www.seafordmusicaltheatre.co.uk.
Seaford Little Theatre, 4 Steyne Road, BN25 1HA. ☎ 01323 351882.
🌐 www.seafordlittletheatre.co.uk.
- SP**
- BISHOPSTONE, East Sussex**
- C** **Buckle Holiday Park**, Marine Parade, Seaford, BN25 2QR. TV 469 996 (VGW).
☎ 01323 897801. 🌐 www.buckleholidaypark.co.uk.
- Gxx Ab Fab Rooms**, 11 Station Road, Seaford, BN25 2RB. 3 rooms. TV 469 001 (¼).
On VGW link. ☎ 01323 895001. 🌐 www.abfabrooms.co.uk.

Continued over ►

Gxxxxx The Buckle Seaford, Marine Parade, Seaford, BN25 2QR. TV 469 996 (VGW). 3 rooms.
 ☎ 07537 918153. 🌐 www.thebuckleseaford.co.uk. *Minimum 2-night stay.*

NEWHAVEN HARBOUR, East Sussex

☎ *The Engineer*, 76 Railway Road, BN9 0AY. TQ 450 014 (VGW). ☎ 01273 514460.

Note that the separate ferry terminal for foot passengers near Newhaven Harbour Station has now closed. Foot passengers must now check in at the main terminal near Newhaven Town Station.

>(1) **NEWHAVEN TOWN, East Sussex**

Gx **Newhaven Lodge**, 12 Brighton Road, BN9 9NB. TQ 443 013 (1¾). 6 rooms.
 ☎ 01273 513736. 🌐 www.newhavenlodge.co.uk.

Hx **Bridge Inn**, Bridge Street, BN9 9PH. TQ 445 014 (1¼). 5 rooms. ☎ 01273 514059.

☎ *Ark Inn*, West Quay, BN9 9BP (on west side of harbour).

☎ 01273 5178080. 🌐 www.thearknewhaven.co.uk.

Bridge Inn, High Street - see above.

The Ship, 6 High Street, BN9 9PE. ☎ 01273 611966.

White Hart, 17 High Street, BN9 9PD. ☎ 01273 611808. 🌐 www.whitehartnewhaven.co.uk.

☎ *Star Cafe*, 51 High Street, BN9 9QX.

Haven Bakery, 15 High Street, BN9 9PD.

Newhaven Coffee House, High Street. ☎ 01273 905136.

Several takeaways, fish-and-chips.

ATM Several in High Street area.

EQ C&E Sports & Leisure, 15 Bridge Street, BN9 9PH. ☎ 01273 515450.

☎ 46 High Street, BN9 9PD. TQ 443 013. ☎ 0345 611 2970.

+ SP/ ♿ / ♿

>(1¼) **DENTON, East Sussex**

Hxx **Premier Inn**, 10 Avis Road, Denton, Newhaven, BN9 0AG. TQ 454 019 (1¼). 40 rooms.
 ☎ 0871 527 8810. 🌐 www.premierinn.com.

☎ *The Drove Brewer's Fayre*, at the Premier Inn. ☎ 01273 612356.

ATM At Sainsbury's Superstore, The Drove, BN9 0AG.

SP Sainsbury's Superstore. TQ 452 019.

☎ Station Road. TQ 455 021.

>(2) **SOUTH HEIGHTON, East Sussex**

C **Hampden Vale Caravan Centre**, South Heighton, Newhaven, BN9 0HU. TQ 448 033 (2½).
 ☎ 01273 513530.

HELP!

In an emergency, dial 112 or 999.

POLICE

When you need police help, but it is not an emergency (e.g. to report lost or stolen property), **call 101.**

INJURIES AND ILLNESS

For 24 hour advice on minor injuries and ailments of any kind, call the **NHS helpline 111** or visit a pharmacy. They will advise the best course of action.

HIGHWAY AUTHORITIES

London Borough of Croydon, Bernard Weatherill House, 8 Mint Walk, Croydon, CR0 1EA.

☎ 020 8726 6000. 🌐 www.croydon.gov.uk.

Surrey County Council, County Hall, Penrhyn Road, Kingston-upon-Thames, KT1 2DN.

☎ 0300 200 1003. 🌐 www.surreycc.gov.uk.

Kent County Council, County Hall, Maidstone, ME14 1XQ.

☎ 0300 041 4141. 🌐 www.kent.gov.uk.

East Sussex County Council, County Hall, St. Anne's Crescent, Lewes, BN7 1UE

☎ 0345 608 0190. 🌐 www.eastsussex.gov.uk.

TOURIST INFORMATION

London. Britain & London Visitor Centre, 1 Lower Regent Street, London, SW1Y 4XT.

🌐 www.visitlondon.com. No telephone enquiry service.

Tourism South East, 40 Chamberlayne Road, Eastleigh, SO50 5JH. 🌐 www.visitsoutheastengland.com.

You can contact individual tourist information centres by email through this website's list of TICs. No telephone enquiry service.

📍 Tourist Information Centres

Croydon. Croydon Healthy Living Hub, Clocktower Library, Katharine Street, Croydon, CR0 1NX

☎ 020 8253 1009.

Edenbridge. Doggetts Barn, High Street, TN8 5LU.

☎ 01732 865368. 🌐 www.edenbridgetown.com/travel/tourist_information.shtml.

East Grinstead. East Grinstead Library, 32 West Street, RH19 4SR.

☎ 01342 410121. 🌐 www.eastgrinstead.gov.uk/tourism or 🌐 www.visiteastgrinstead.com.

Tunbridge Wells. The Corn Exchange, The Pantiles, TN2 5TE.

☎ 01892 515675. 🌐 www.visittunbridgewells.com.

Lewes. 187 High Street, BN7 2DE. ☎ 01273 483448. 🌐 www.staylewes.org.


Eastbourne. Cornfield Road, BN21 4QA. ☎ 01323 415415. 🌐 www.visiteastbourne.com.

Seaford. 37 Church Street (in police station), BN25 1HG. ☎ 01323 897426.

🌐 www.seaford-sussex.co.uk/tic.htm. Some tourist information is also available at the Martello Tower.

Brighton. 10 Bartholomew Square, BN1 1JS. ☎ 0300 300 0088. 🌐 www.visitbrighton.com.

WEATHER FORECASTS

BBC.  www.bbc.co.uk/weather

Regional 5-day forecast for South East England, and local ones for Croydon, Warlingham, Oxted, Edenbridge, East Grinstead, Forest Row, Crowborough, Tunbridge Wells, Uckfield, Hailsham, Lewes, Polegate, Seaford, Eastbourne, Newhaven, Brighton. *The BBC also provides a weather app for mobile phones.*


Met Office.  www.metoffice.gov.uk/weather/uk/se/se_forecast_weather.html

Regional 5-day forecast for London and South East England, and local ones for Croydon, Tunbridge Wells, Uckfield, Eastbourne, Newhaven, Brighton.


OTHER USEFUL CONTACTS

Long Distance Walkers Association. Email the General Secretary secretary@ldwa.org.uk or visit  www.ldwa.org.uk.



National Trails

 www.nationaltrail.co.uk.

Natural England, County Hall, Spetchley Road, Worcester, WR5 2NP (0300 060 3900).

 www.naturalengland.org.uk.



National Trust (headquarters), Heelis, Kemble Drive, Swindon, SN2 2NA.

 0344 800 1895.  www.nationaltrust.org.uk.

Ramblers, Camelford House, 87 Albert Embankment, London, SE1 7TW.

 020 7339 8500.  www.ramblers.org.uk.

Youth Hostels Association, Trevelyan House, Dimple Road, Matlock, DE4 3YH.

 0800 019 1700.  www.yha.org.uk.



© 2019

Colin Saunders