

# THE VANGUARD WAY

(SOUTH TO NORTH)

**A different experience in the other direction!**

## SECTION E Blackboys to Poundgate



# **ROUTE DESCRIPTION**

**and points of interest along the route**

## **SECTION E**

### **Blackboys to Poundgate**

**COLIN SAUNDERS**

Second Edition (South-North)  
Version 2.0

This second edition of the south-north route description was first published in 2017 and replaces the first edition published in 2011. It is only available as an online resource.

**Designed by Brian Bellwood**

Published by the Vanguards Rambling Club  
35 Gerrards Close, Oakwood, London, N14 4RH, England

© *VANGUARDS RAMBLING CLUB 2011, 2017*

**To find out about any late changes to the route, please visit [www.vanguardway.org.uk](http://www.vanguardway.org.uk) and click on the 'latest news' button.**

Colin Saunders asserts his right to be identified as the author of this work. Whilst the information contained in this guide was believed to be correct at the time of writing, the author and publishers accept no responsibility for the consequences of any inaccuracies. However, we shall be pleased to receive your comments and information of alterations for consideration. Please email [colin@vanguardway.org.uk](mailto:colin@vanguardway.org.uk) or write to Colin Saunders, 35 Gerrards Close, Oakwood, London, N14 4RH, England.

# Vanguard Way **SOUTH-NORTH** Route Description: Section E

## **SECTION E: BLACKBOYS TO POUNDGATE**

**11.1 km (6.9 miles)**

This second edition of the South-North version of the Route Description is based on a completely new survey undertaken by club members in 2017. Inevitably changes to the route and facilities will occur, and we try to keep abreast of them. It is our intention to bring out an updated version of the Route Descriptions and Companion as necessary, but **please refer to the Latest News page on our website [www.vanguardway.org.uk](http://www.vanguardway.org.uk) for any changes that may have taken place meanwhile.**

Paragraphs are numbered for ease of reference. Please note that this South-North version uses the same numbering system for locations along the route as the original North-South version, so they appear to run in reverse order, i.e. in this section from E(6.22) to E(6.1). (The individual route description paragraphs in this South-North version are preceded by the letter E to distinguish them from the North-South versions.)

The route is marked on Ordnance Survey Explorer and Landranger maps, though you should note that in some places it is incorrectly marked on some older maps - we draw your attention to specific instances where relevant. Downloadable maps in pdf format showing the correct route are available on our website. Grid references are given at each numbered point to help identify the route. The country is divided into 100 km squares identified by a two letter code, and following standard OS practice we include these letters in our grid references. In this section they are in square TQ.

In this route description:

The actual route description is shown in black Roman (upright) text.

Links with stations and other key places off route are shown in boxes with a grey background.

*Italic text is used for items that are not part of the main route description, including:*

- *Key information about facilities (see Vanguard Way Companion for more details)*
- *Road and street names \**
- *Advice and asides.*

\* The mention of a road or street name does not necessarily mean that you will see this name on the spot, but it may be helpful if you need to be picked up or set down, or to find your position on a street map.

**Underlined bold italic text** indicates that more details can be found in the Commentary, which follows the route description.

Distances and altitudes are given in kilometres (km) and metres (m); but if you are more familiar with miles and yards, remember that 1 km is about five eighths of a mile and that 100m is about the same as 110 yards. To roughly convert metres to feet, multiply by three and add 10 per cent.

### **Abbreviations**









Bw	=	bridleway	KA	=	keep ahead	N	=	north
CB	=	compass bearing	TL	=	turn left	S	=	south
FB	=	footbridge	TR	=	turn right	E	=	east
Fp	=	footpath	L	=	left	W	=	west
KG	=	kissing gate	R	=	right			
NP	=	no pavement (see below)						
Rd	=	road	m	=	metres			
Tk	=	track	km	=	kilometres			
VGW	=	Vanguard Way	>	=	off route			



## Vanguard Way **SOUTH-NORTH** Route Description: Section E

---

### Key to symbols

 = Bus	 = Cafés etc	 = Toilets
 = Train	 = Pubs	 = Phone box
 = Taxi	 = Accommodation	

### Roads with no pavement

'NP' in the route description indicates that the road has no pavement, and there are several of them in this section. Although they are usually quiet, you should take great care when walking along them, as traffic may approach at speed. Generally, you should walk in single file along the right-hand side, but this may be dangerous at a right-hand bend, where you cannot see approaching traffic, and the driver, not seeing you, may keep too close to the bend. You should therefore follow the advice given in the Highway Code for such situations, which is: 'It may be safer to cross the road well before a right-hand bend so that oncoming traffic has a better chance of seeing you. Cross back after the bend.' If walking in poor light conditions or in the dark, always wear something bright, luminous or reflective on top.

### Public transport

On route: Buses at Blackboys, Pound Green, High Hurstwood and Poundgate.  
Link with Buxted station.

### Distances from Blackboys Crossroads to:

Pound Green	4.5 km (2.8 miles)
>Buxted Station (via southern link)	5.8 km (3.6 miles)
>Buxted Station (via northern link)	6.8 km (4.2 miles)
>High Hurstwood (Maypole pub)	7.9 km (4.9 miles)
High Hurstwood (church)	8.0 km (5.0 miles)
Poundgate	11.1 km (6.9 miles)

### Distances from Buxted Station (via northern link\*) to:

>High Hurstwood (Maypole pub)	4.3 km (2.7 miles)
High Hurstwood (church)	4.4 km (2.8 miles)
Poundgate	7.5 km (4.7 miles)

\*Via southern link: add 0.5 km (0.3 mile).

### Overview

This is an idyllic area of rolling countryside and small farms, mostly in open countryside and pastures. The VGW passes through one of its most delightful stretches around Tickerage Mill, briefly joining the Wealdway, to reach Pound Green on the outskirts of Buxted. It then crosses the River Uck and climbs to High Hurstwood before descending gradually to Poundgate.

*Note 1: After heavy rain the area around the River Uck at E(6.13) can get very wet and muddy, and even flooded.*

*Note 2: Due to a landslide, part of this section of the VGW north of High Hurstwood is currently closed and a diversion is in place as described at E(6.7) to E(6.5).*

**Lowest and highest points.** River Uck (32m); Poundgate (184m).

---

## Vanguard Way **SOUTH-NORTH** Route Description: Section E

---

### **ALL INFORMATION SHOWN IS SUBJECT TO ALTERATION WITHOUT NOTICE**

If your trip relies on the provision of public transport, catering etc, you are strongly advised to check in advance that they will be available on the day of your visit. Further information about these facilities is provided in the Vanguard Way Companion available at [www.vanguardway.org.uk](http://www.vanguardway.org.uk) (click the 'Directions and Maps' button). If you carry a smartphone, there are apps that give up-to-date information on public transport. Search engines will provide information on refreshments, taxis and other services nearby. This can also be done on Google or Bing maps by typing e.g. 'Pubs Forest Row' in the search box, then the map will highlight locations together with website links if available.

We will always be pleased to hear about any changes you may find, in which case please email [colin@vanguardway.org.uk](mailto:colin@vanguardway.org.uk).

---

### **BEFORE SETTING OUT ALONG THE VANGUARD WAY**

Please read the [Introduction to the route](#), available from the 'Directions and maps' pages of our website [www.vanguardway.org.uk](http://www.vanguardway.org.uk). It contains important information that will be helpful when reading this route description.

And don't forget to look at the [Latest News](#) page on our website for any developments affecting this and any other part of the route.

---


### **PROBLEMS WHILE WALKING THE ROUTE**


If you encounter an obstruction, closure or diversion on a public right of way, please tell us about it by emailing [colin@vanguardway.org.uk](mailto:colin@vanguardway.org.uk).

---

## Vanguard Way **SOUTH-NORTH** Route Description: Section E

**Section E of the Vanguard Way (South-North) starts at Blackboys Crossroads [TQ 522 207]** on the B2012 Uckfield Road. This is in Wealden District in East Sussex.

 From Uckfield, Heathfield and Haywards Heath (not Sundays).

 There is bed and breakfast accommodation in Blackboys village – see VGW Companion. Sadly the Youth Hostel and its successor, The Glade, have closed.

 300m to L along B2012 Uckfield Road.

*Note that some old Ordnance Survey maps show the VGW route incorrectly here as going first a little to the Left (west) along the B2102 road then right (north) along Fp.*

### **E(7.1) [TQ 522 207]**

a) KA (N) along Gun Road for 100m to Village Hall. (From bus stops go towards the village centre and take first L.)

### **E(6.22) [TQ 522 208]**

- Bear L up drive behind hall (picnic tables on your L) and go through gate into allotments.
- KA to path junction (fingerpost) then TR and follow Fp to unmade lane (*Terminus Road*).

### **E(6.21) [TQ 519 208]**

- TL for 40m then TR beside Rangers Cottage on Fp between hedges.
- Shortly bear L to follow fenced Fp between fields (beware barbed wire close to Fp).
- Pass grand old pine trees then descend slope and steps to Tk(Bw).
- TR down Tk for 200m, *passing dedicated fingerpost for the VGW and Wealdway, which joins from the left here for the second and longest encounter between the two routes.*
- Cross weir by **Tickerage Mill** and its mill pond.

### **E(6.20) [TQ 515 211]**

- KA through gate and ascend Tk, *passing another dedicated fingerpost where Wealdway goes off to the left – you can follow it into Uckfield if you wish (5 km by this route).*
- In 150m go through field gate and continue up Tk to Rd (*Pound Lane*).
- TR along Rd (NP) for 150m then TL through gate (Scantlings Farm).

### **E(6.19) [TQ 512 215]**

- Follow Tk, bearing L as it descends past fingerpost into junk-filled farmyard.
- TR at Tk junction in farmyard, past more junk and KA into pine copse.
- Go through metal KG then KA along L side of field.
- At end of field go L through gate then immediately TR beside stream to cross gated bridge.

### **E(6.18) [TQ 511 219]**

*There may be fallen trees on this section.*

- Ascend Fp either within gully (may be overgrown) or to L of it among trees and shrubbery between fields.
- At top KA through squeeze stile.
- Continue past farm buildings and cross stile. *Beware exposed tree roots.*
- At fingerpost KA (*Lower Lowlands Farm down to your R*) between embankments, with old earthworks on your R. *The house and garden looming up ahead is called Tuck's Corner.*
- At top KA and cross stile (may be broken – take care) to Rd (**Nan Tuck's Lane**).

## Vanguard Way **SOUTH-NORTH** Route Description: Section E

### E(6.17) [TQ 509 226]

- TL on Rd (NP) to crossroads (*also known as Tucks Corner – this is a part of Buxted called Etchingwood*) then TR (*Pound Green Lane*).
- Follow this Rd (NP) for 500m, passing Popeswood Reservoir.
- At Rd junction (Rosers Common) KA for another 200m to a corrugated iron garage.

### E(6.16) [TQ 511 236]

*Note: Some older Ordnance Survey maps incorrectly show the VGW continuing north along Pound Lane to the A272 and turning L there.*

- Opposite garage TL on narrow fenced Fp (beware barbed wire and exposed roots) and follow it past field then across grass to Tk at entrance to Pound Cottage.
- KA on Tk to Rd (*Limes Lane*).
- KA on Rd (NP) past fenced green triangle (The Pound) to main Rd (A272 *Buxted High Street*) at **Pound Green**.


*If you need to divert to **Buxted** for the station, bus or pubs, the Southern Link along the main road is more direct but the Northern Link along footpaths and quiet lanes is more pleasant.*


*To continue on VGW cross main Rd **with care**.*

### **Southern Link to Buxted Station** [1.3 km, 0.8 miles, TQ 497 233]

- TL along *Buxted High Street* for 1 km, following L-hand pavement. You pass several Grade II listed buildings: *Old Heatherwode, Cherry Tree Cottage, The Old Farmhouse, The Bells Cottage, Britt's, Horseshoes Farmhouse and The Olives*.
- In 1 km, opposite *Buxted Stores*, cross zebra crossing then TL past *Buxted Inn* and *Queenstock Road* then bear R to *Buxted Station*.

 To *Uckfield, Crowborough, Oxted, East Croydon* and central London.

 One a day (Monday-Friday only) to/from *Uckfield* and *Hadlow Down* (the bus stops are at the junction with *Littlewood Lane*, half way down this link).

 *Buxted Inn*, next to station – open 7.30 am for breakfast. Food can be bought in *Buxted Stores*.

 By *Buxted Stores*.

 In *Buxted* – see VGW Companion.

### **If starting from Buxted Station:**

- TR through station forecourt to A272 *Buxted High Street*.
- TL past *Queenstock Road* and *Buxted Inn* then at *Church Road* (just before *Buxted Stores*) go over zebra crossing and continue up on the right-hand side.
- At *Pound Green* TL to re-cross main road with care then KA along *Redbrook Lane* to rejoin the VGW.

### E(6.15) [TQ 508 236]

- KA along *Redbrook Lane* (private Rd, NP, beware humps and potholes). *Note fine view to your right across the Uck valley towards Crowborough*.
- In 500m, at the last house (*Bracken Cottage*) KA down earth/mud Fp beside wood, descending to junction with fingerpost.
- Cross stile and KA into field.





*The Northern Link to Buxted starts here –*

➔ see next page. ➔

## Vanguard Way **SOUTH-NORTH** Route Description: Section E

### **Northern Link to Buxted Station** [1.5 km / 0.9 miles, TQ 497 233]

- a) After crossing stile, TL up Fp in trees.
- b) At top cross stile by metal gate.
- c) Follow Tk ahead (fine view to R) past houses, leading on to tarmac Rd (Church Lane, NP).
- d) Follow lane for 1 km, later becoming Church Road, past Totease Farmhouse and St Mary the Virgin church (both Grade II listed), to A272 Buxted High Street (Buxted Stores to left here).
- e) TR past Buxted Inn and Queenstock Lane then bear R to Buxted Station.

    In Buxted – see Southern Link (above).

### **If starting from Buxted Station:**

- a) TR through forecourt to A272 Buxted High Street.
- b) TL past Queenstock Lane and Buxted Inn then at Church Road (Buxted Stores on L ahead) TL, passing the church of St. Mary the Virgin.
- c) In 400m ignore waymarked Tk to L and continue along Rd as it bears R past St. Mary's Garth.
- d) In 600m KA on rough Tk, still with houses, then in another 350m cross stile by metal gate.
- e) TR down Fp among trees to reach another stile, but do not cross it.
- f) TL into field to rejoin VGW.

### **E(6.14) [TQ 506 243]**

To continue along the VGW:

- a) Follow right side of field beside trees, fence and pond.
- b) When fence bends R, KA on faint Fp (CB 350°) heading across open field into more trees. *Note that this is a generally used route; the correct line is slightly to the L. The next stretch can be very muddy.*
- c) Continue on Fp into trees and cross stile.
- d) Go through arch under East Croydon to Uckfield railway line and bear slightly R on narrow and sometimes overgrown Fp through wood (Coe's Rough). Use parallel Fp to avoid worst of mud.

### **E(6.13) [TQ 504 246]**

- a) Cross wooden FB over River Uck into field then TR beside river.
- b) TL up field edge beside sunken stream. *The worn Fp shows that most walkers cut the corner here!*  
*Note Greenhurst Viaduct over to your right, though it may be obscured by foliage in summer. Also note brick pillbox under tree to your L (see Section A).*
- c) At end of field go through trees to cross stile into next field.
- d) Follow faint Fp up field (CB 5°) then cross stile on to Rd (Fowly Lane).

### **E(6.12) [TQ 504 252]**


- a) TR for 100m, passing pond and Greenhurst Farm, then immediately TL to cross broken stile L of gate.
- b) Go half R (CB 340°, around mounds of dumped earth and silage (as at May 2016) across field to bottom R corner.
- c) Cross wooden FB with gate beside large oak tree.
- d) Bear L (CB 0°/360°, due N) across corner of next field to locate dip among trees leading to gated FB over stream.


### **E(6.11) [TQ 503 256]**

- a) Climb Fp with fence and field on your L and concealed ditch on your R.
- b) In 50m cross stile and KA on Tk between hedges.
- c) Pass between Four Chimneys and Holders Farms then bear L on unmade lane (Royal Oak Lane) at junction. (Sussex Diamond Way comes in from R here.)
- d) Follow lane for 700m to junction with Tk(Bw) just past Hurstwood Farm Equestrian Centre and Holiday Cottages. *The house on your L used to be the Royal Oak beerhouse, but is now a private home.*



## Vanguard Way **SOUTH-NORTH** Route Description: Section E

 For the Hurstwood (formerly Maypole) pub KA along Royal Oak Lane (NP) as it winds L then R for 650m down to Chillies Lane in High Hurstwood, where you will find the pub on your left. Old Maypole Farmhouse is a Grade II\* listed building.

 Opposite pub.

 Mondays to Fridays only to/from Uckfield, Buxted, Poundgate and Crowborough.

### E(6.10) [TQ 499 260]


- Opposite postbox, TR (signed Royal Oak and Mount Pleasant Farms) on Tk (concrete as far as farms) and follow this for 350m to Rd (*Burnt Oak Road*).
- TL along Rd for 75m then TR through KG beside electricity pole. (*The route has been briefly diverted here: it used to go through the garden beside the road.*)

### E(6.9) [TQ 496 262]

- KA down field on Fp through bracken and brambles.
- Go through KG to follow Fp in trees beside garden and house. *Beware low overhead branches, and note ornamental pond down to your L.*
- Go through another KG beside brick shed.
- Descend field half L past tennis court towards church and go through third KG to Rd (*Church Lane*).

### E(6.8) [TQ 494 264]

- With Holy Trinity Church (Grade II listed) at **High Hurstwood** to your R, TL down lane (NP) to junction with *Chillies Lane* (private car park on your L). (*Sussex Diamond Way continues ahead here.*)

 To/from Buxted, Poundgate and Uckfield (Monday to Friday only).

**Note: The route described in paragraphs E(6.7a) to E(6.5c) in the grey box below is currently unavailable, due to the boardwalk at point (E6.6b) becoming unsafe following a landslip. Until further notice, please follow the diversion described in the blue (second) box.**

### **THIS ROUTE AS SHOWN ON MAPS IS CURRENTLY UNAVAILABLE DUE TO A LANDSLIP.**

#### E(6.7) [TQ 493 264]

- TR on lane (NP) for 200m, using pavement on L hand side.

#### E(6.6) [TQ 493 266]

- At phone box TL down Tk beside houses.
- In 170m (at white weatherboarded cottage) TL to descend steps on to raised boardwalk then descend more steps to cross FB over infant River Uck (see above).
- Ascend Tk(Fp) between fences and hedges.
- In 200m, at end of Tk, TL across stile by metal gate into field.
- Ascend field diagonally R (CB 330°) passing gated corner of plantation to stile (R of trough).  
*Note: some older maps may show a slightly different route at Stroods.*

#### E(6.5) [TQ 489 274]

- Cross stile, TL along L side of first field and in 20m climb up to gate beside fingerpost.
- KA along R side of second field to fence corner and continue along R side of field.
- Pass through gate, with tennis court on your R, and descend steps to third field.
- TR to follow enclosed, tree-lined Fp for 200m, passing Stroods house on your R.
- Go through gate and KA across grass to fingerpost beside gate and cattle grid, with lake down to your L.

→ Continued over →

**USE THIS DIVERSION INSTEAD.**

**E(6.7A) [TQ 493 264]**


- a) TR on lane (NP) for 10m and TL through gate into woodland to descend Fp bearing R and L then across wooden FB over branch of River Uck.
- b) Go through KG then climb faint Fp up grassy slope (CB 270°) and along line of trees, with woodland over to R, later bearing slightly R to another KG.
- c) Continue in same direction up faint Fp in next field, veering slightly away from its R side, to go through KG onto lane (*Perrymans Lane*).

**E(6.6A) [TQ 487 264]**

- a) TR along lane (NP) for 150m then TR past field gate.
- b) Follow Tk (Fp, may be very muddy in places) for 600m to reach and cross stile beside an old quarry. *Note a board along here giving information about the small iron working industry that flourished here.*
- c) KA up broad, enclosed tree-lined Fp for 340m to reach fingerpost and flight of steps on R, where the original route joins the diversion.
- d) KA along enclosed Fp for another 200m, passing Stroods house on your R. *Note: some older maps may show a slightly different route at Stroods.*
- e) Go through gate and KA across grass to fingerpost beside gate and cattle grid, with lake down to your L.

*[There is no point E(6.5) on this diversion.]*

*You can TL here for 1 km along the concrete Tk if you wish to visit **Barnsgate Manor** – take care when crossing the A26 road.*

 *At Barnsgate Manor.*

**E(6.4) [TQ 487 277]**

- a) Cross concrete Tk and climb steps, then bear L through trees up to next fingerpost.


**E(6.3) [TQ 487 277]**


- a) TL on Tk(Fp) for 75m and enter wood, with cottage on your L.
- b) KA for 150m, ignoring turnings to L and R.
- c) Cross stile and follow R side of field to first corner.
- d) Cross another stile then immediately bear L along side of wood.
- e) In 270m at path junction TL to cross stile.


**E(6.2) [TQ 490 285]**

- a) KA on fenced Fp between fields to stile and gap.
- b) TR to follow L side of field.
- c) With partly concealed brick bunker on your L, cross stile into muddy paddock.
- d) TR to follow fence bending L.
- e) Go through metal gate, then KA on concrete Tk through farmyard.
- f) As Tk bears L, KA to cross stile, then follow fenced Fp across field.
- g) Cross stile to Rd (A26 Uckfield Road) where Section E of the VGW (South-North) ends at:

**E(6.1) [TQ 492 289] Poundgate.**

 *Buses to Uckfield, Lewes and Brighton serve the stop on this side of the road. Buses to Crowborough, Eridge Station and Tunbridge Wells serve the stop opposite.*

 *The Crow & Gate pub.*

 *In Crowborough – see VGW Companion.*

 *On south side of Rd.*

### COMMENTARY

*on places shown in bold italics and underlined in the route description*

#### **E(6.21)**

**Tickerage Mill** is a Grade II listed building. From 1961 until her death, it was the home of the actress, Vivien Leigh (1913-1967) who married and divorced Laurence Olivier. Her ashes were scattered over the millpond. According to *Notable Sussex Women* (Hastings Press), ‘she described the house as “an absolute dream”, adding “I am miserable at the thought of having to leave it”’.

The millpond was formed from the Tickerage Stream, which rises in low hills to the northeast then flows for 12 km (7.5 miles) to join the River Uck near Uckfield. Here the VGW bounces off the Wealdway (see paragraph 5.10) for just 165m.

#### **E(6.18)**

**Nan Tuck** was one of the more colourful residents of Buxted. In the 17<sup>th</sup> century she was accused of witchcraft and murdering her husband, but when being chased completely disappeared. Depending on whose story you believe, she was either never seen again or later found hanged in a wood, but either way her ghost is said to haunt the lane that bears her name.

#### **E(6.16)**

**Pound Green**, at the east end of Buxted, gets its name from the grassy triangle here, which used to be a pound for stray animals. They were replaced centuries ago by a majestic, straggling, pollarded horse chestnut tree, which in 2011 collapsed and was replaced by an Indian horse chestnut.

The straggling village of **Buxted** (1.5 km SW on link, [www.buxtedvillage.org.uk](http://www.buxtedvillage.org.uk)) gets its name from the Anglo-Saxon, Bocstede, which roughly translates as beech wood - appropriate today as it boasts two shops specialising in furniture. The village used to be further west, beside the River Uck, and was a thriving centre for the production of iron, silk and hops. An extraordinary local character was George Watson (1783-1838), an autistic who possessed wondrous talents for arithmetic and memory.

In the 1830s the owner of Buxted Place, Lord Liverpool, forcibly moved the inhabitants and demolished the original village to improve the view from his mansion. The original 18<sup>th</sup> century Georgian mansion was partially destroyed by fire in 1940. In its grounds is the parish church of St. Margaret the Queen, which dates from the 13<sup>th</sup> century and has much of interest. The present village developed around the railway station, opened in 1858.

#### **E(6.14)**

The **East Croydon to Uckfield railway line** (also known as the Wealden Line) was opened in 1858 for the London, Brighton and South Coast Railway. It originally ran on to Lewes but that section was closed in 1968 - there is a campaign to restore it.

#### **E(6.13)**

The **River Uck** rises from several springs in the low hills south of Crowborough, a few kilometres to the northeast. It flows for some 20 km (12.5 miles) through Uckfield to join the River Ouse near Isfield. In recent years it has flooded after heavy rain, causing much damage to nearby properties. You will cross it again further up at location E(6.6).

The **Greenhurst Viaduct**, built in 1858, is 169m long and has ten arches.

#### **E(6.11)**

The **Sussex Diamond Way** used to share its route with the VGW for the next kilometre, but is sadly now defunct, though you may still be able to find copies of the guidebook. It ran (unsigned) for 97 km (60 miles) between Midhurst and Heathfield, and was named to celebrate the 60<sup>th</sup> anniversary of the Ramblers’ Association. More information at [www.ldwa.org.uk/ldp/members/show\\_path.php?path\\_id=1079](http://www.ldwa.org.uk/ldp/members/show_path.php?path_id=1079).

### E(6.8)

The name of the sleepy little village of **High Hurstwood** has a tautological history: first recorded in 1602 as Heyhurst - which on its own means 'high enclosed wood' - it later became Hayhurst Wood and even High Heyhurstwood = 'high high enclosed wood wood'! The church, Holy Trinity, is of an unusual design, with its partly half-timbered porch tower and flat bellcote. It was built in 1871 with later additions including an elaborate chancel ceiling. Described by Pevsner as 'Arcadia indeed' because of its location next to the rhododendrons of the parsonage garden.

### E(6.5)

**Barnsgate Manor** (1 km NW along the concrete track and across the A26 road, [www.barnsgate.co.uk](http://www.barnsgate.co.uk)) is now run as a conference and wedding centre and has a restaurant and tea-room. It also has a vineyard, gift shop and children's zoo with llamas and donkeys. The 16<sup>th</sup> century manor house was built by the Barns Gate, one of the gates into the Ashdown Forest.

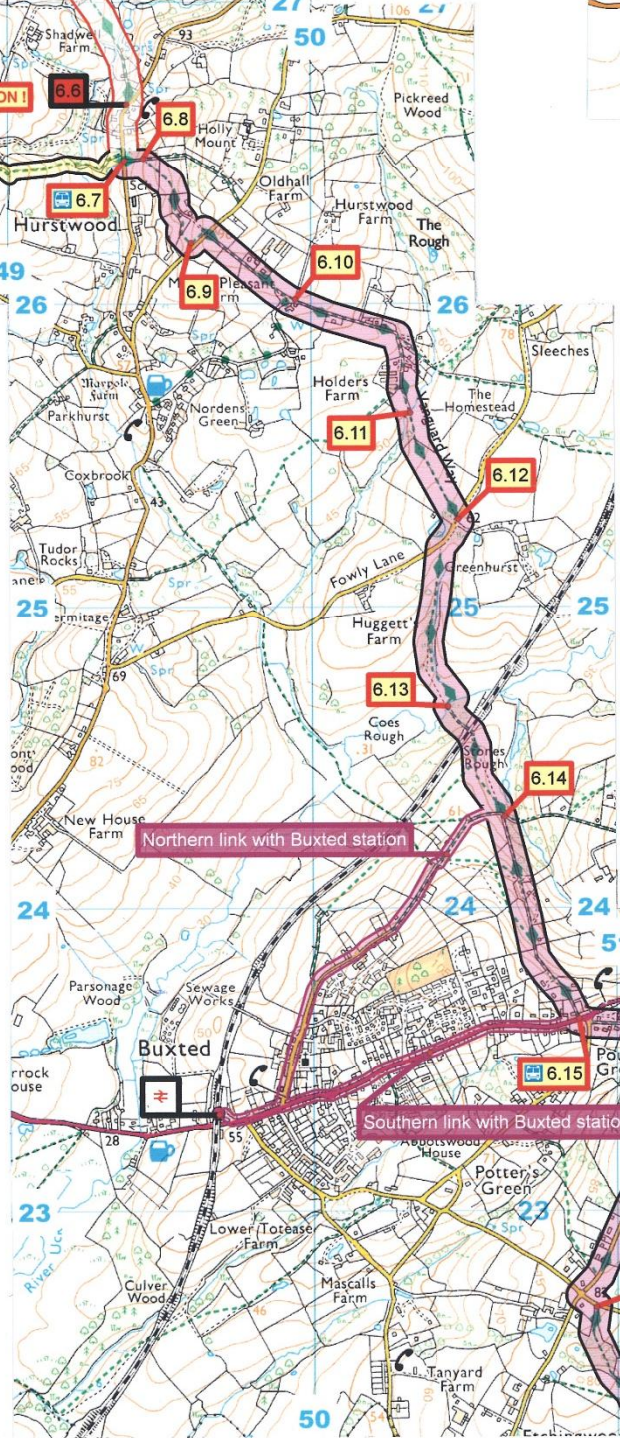
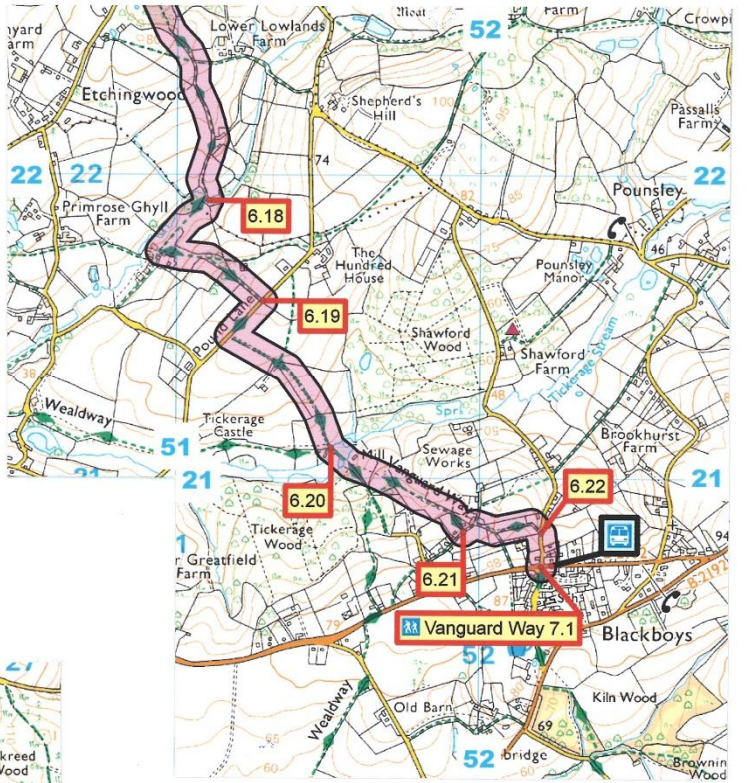
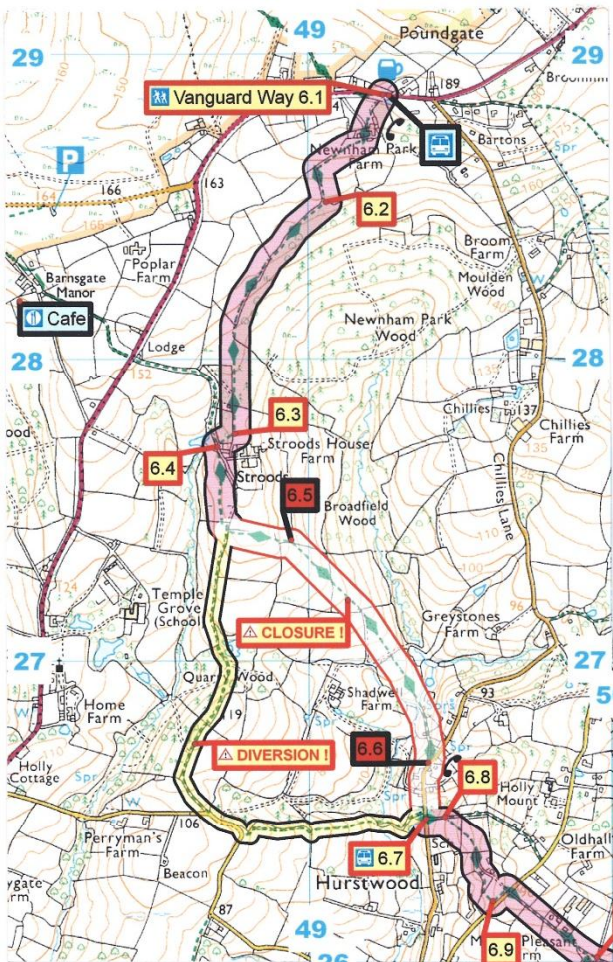
### E(6.1)

At **Poundgate** was located one of the gates into the fenced Ashdown Forest, which was beside a pound (enclosure) for livestock. But the name of the pub, Crow and Gate, is thought by some to be a corruption of Crowborough Gate, so this may have been an alternative name for the same gate. Nearby is Crowborough Warren, an army training camp. During World War 2, the 23<sup>rd</sup> Army Brigade was stationed there before going to North Africa with General Montgomery in 1942. The pub sign was 'borrowed' by the 40<sup>th</sup> Tank Regiment, with the intention of carrying it into battle, but the irate landlord retrieved it before this could happen. However, in 1986 that original sign was presented to the regiment and is displayed at their annual reunions.

The nearby woodlands were used to conceal contraband during the heyday of smuggling in the late 18<sup>th</sup> and early 19<sup>th</sup> centuries. They were also notorious for illicit stills, producing 'moonshine' spirit.

---





**Vanguard Way  
Map of Section 6/E  
Poundgate - Blackboys**

Ordnance Survey © Crown copyright 2011. All rights reserved.  
 Licence number PMCL100050485. This map was generated using  
 TrackLogs Digital Mapping Software. For more information see  
[www.tracklogs.co.uk](http://www.tracklogs.co.uk)

